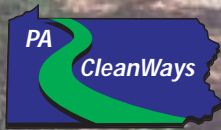


# PA CleanWays Illegal Dump Survey Final Report

## Westmoreland County 2009



Empowering people to eliminate illegal dumping and littering in Pennsylvania.





**Empowering people to eliminate  
illegal dumping and littering  
in Pennsylvania.**

Since 1990, PA CleanWays has been dedicated to empowering people to eliminate illegal dumping and littering. Through the coordinated efforts of more than 41,500 PA CleanWays cleanup volunteers, over 10,100 tons of trash and 126,000 tires have been removed from illegal dumpsites in Pennsylvania and properly disposed. Through special collection events sponsored by PA CleanWays chapters and affiliates, an additional 255,000 tires and 24,000 appliances have been properly disposed. Our experience indicates that local involvement, partnerships, and support are vital to lasting success in addressing illegal dumping and littering.

**PA CleanWays**

105 West Fourth Street, Greensburg, PA 15601

Phone: 724-836-4121 • Toll Free: 877-772-3673

Fax: 724-836-1980 • [www.pacleanways.org](http://www.pacleanways.org)

## **EXECUTIVE SUMMARY**

PA CleanWays is a nonprofit organization that empowers people to eliminate illegal dumping and littering in Pennsylvania through various education and environmental programs. PA CleanWays' illegal dump surveys educate state, county, and local officials about the problem of illegal dumping and provide valuable data about the dumpsites and the community in which they reside to address the problem through cleanups, municipal waste collections, and recycling programs.

Illegal dumpsite identification was completed by driving roads and contacting various constituent groups such as municipal offices and community services, state agencies, and environmental and conservation groups in the area. Limitations of the survey process included poor visibility in high growth areas and surveyors not accessing private lands or high crime/high risk areas. Due to these limitations, it is likely that there were additional dumpsites not accounted for in this report. Farm dumps and private dumps were not included in the survey. The survey process is to document sites where landowners have been the victim of illegal dumping from other parties, not sites where they have been doing the dumping themselves, or past owners did the dumping.

There were 310 dumpsites identified containing an estimated 335.38 tons of trash. Eighty-four percent of the sites were determined to be active and 89% of the sites were located in a rural area. Of 65 municipalities in Westmoreland County, 44 municipalities have mandatory trash collection. Twenty-one of the municipalities (32%) within Westmoreland County have a curbside recycling program in their community while 11 municipalities (17%) have access to a recycling drop off program. Twenty-nine municipalities (45%) have illegal dumping activity. One hundred and forty-seven sites (47%) were located in municipalities without a curbside recycling program.

One hundred and thirty-five, or 44%, of the surveyed sites were in the vicinity of some sort of waterway or body of water. Of those, 97 sites had waste materials directly in the waterway itself. Hard-to-dispose of items, such as tires, construction and demolition waste, and other bulky waste items were the most common waste type in the identified dumpsites. Recyclables, including steel, bi-metallic and aluminum cans, glass, plastic bottles, newspaper, magazines, and cardboard were also found, usually mixed with other materials.

## TABLE OF CONTENTS

<b>EXECUTIVE SUMMARY .....</b>	<b>i</b>
<b>BACKGROUND .....</b>	<b>1</b>
<b>PURPOSE OF ILLEGAL DUMP SURVEYS .....</b>	<b>1</b>
<b>IMPACTS OF ILLEGAL DUMPING.....</b>	<b>1</b>
<b>SURVEY METHOD.....</b>	<b>2</b>
<b>DEFINITION OF AN ILLEGAL DUMPSITE.....</b>	<b>2</b>
<b>SITE IDENTIFICATION AND ASSESSMENT.....</b>	<b>3</b>
<b>LIMITATIONS .....</b>	<b>3</b>
<b>FARM/PRIVATE DUMPING.....</b>	<b>4</b>
<b>WESTMORELAND COUNTY ILLEGAL DUMPSITE SURVEY AREA AND RESULTS .....</b>	<b>4</b>
<b>SURVEY AREA.....</b>	<b>4</b>
<b>SITE CHARACTERISTICS.....</b>	<b>6</b>
<b>IMPACTS ON WATERWAYS.....</b>	<b>6</b>
<b>WASTE CHARACTERISTICS .....</b>	<b>7</b>
<b>POSSIBLE CAUSES AND SOLUTIONS .....</b>	<b>7</b>
<b>POSSIBLE CAUSES.....</b>	<b>7</b>
<b>POSSIBLE SOLUTIONS.....</b>	<b>8</b>
<b>SUMMARY .....</b>	<b>9</b>
<b>ATTACHMENTS</b>	
<b>#1 Westmoreland County Illegal Dumpsites and Municipalities Map</b>	
<b>#2 Westmoreland County Illegal Dumpsites and Population Density Map</b>	
<b>#3 Westmoreland County Illegal Dumpsites and Environmental Features Map</b>	
<b>#4 Illegal Dumpsite and Trash Collection by Municipality</b>	
<b>#5 Illegal Dumpsite Survey Site Characteristics by Municipality</b>	
<b>#6 Illegal Dumpsite Survey Waste Characteristics by Municipality</b>	
<b>#7 Illegal Dumpsite Survey Summary Chart by County</b>	

## **BACKGROUND**

PA CleanWays is a nonprofit organization that empowers people to eliminate illegal dumping and littering in Pennsylvania. Since 1990, PA CleanWays has helped people who are ready to take action against these destructive problems. By partnering with county and local officials, concerned residents, and community organizations, tangible results can be seen within a community through:

- organization of illegal dump and litter cleanups,
- adoption of local areas,
- prevention of future dumping by the watchful eyes of volunteer monitors,
- placement of physical deterrents, and,
- enforcement action when needed.

PA CleanWays educates the public about proper waste disposal, recycling, and practical alternatives to dumping and littering through the dissemination of literature, presentations, and coordination of collection events for hard-to-dispose of items.

## **PURPOSE OF ILLEGAL DUMP SURVEYS**

The purpose of the illegal dump survey was to assess and document as many illegal dumpsites as possible within the county. Illegal dumping mostly occurs in remote and secluded places, rural areas where few people live and the roads are less traveled. However, for many people who are residents of an urban area, an illegal dump can often be found within a one-mile radius of their home. Illegal dumping, within an urban context, has its own set of unique characteristics. Overall, very few people are aware of the widespread problem of illegal dumping.

The first step in developing an action plan against illegal dumping in a community is to determine the extent of the illegal dumping problem. Once sites are identified, assessed, and mapped, the data gathered can be used to:

- show that a problem does indeed exist,
- prioritize the sites and areas for cleanup and abatement,
- document problem materials within the dumpsites and develop plans for proper disposal, and,
- provide a benchmark to measure cleanup progress.

The survey is also a tool that can be used for planning purposes within the community. It can provide valuable insight into the development and enhancement of solid waste and recycling programs. It can also be used to gain support for funding for public awareness programs and education, as well as to generate funds to clean the existing dumpsites.

## **IMPACTS OF ILLEGAL DUMPING**

Illegal dumping poses a direct threat to the health and safety of humans and animals. Illegal dumping attracts disease-spreading rodents and mosquitoes by giving them a place to live and

breed. West Nile Virus, carried by mosquitoes, has been a primary concern for environmental officials. Illegal dumps also can be a source of physical injury for humans and animals due to broken glass, rusty metals, and toxic substances.

Recently, a new threat has been added to illegal dumping. Methamphetamine labs, used to produce the illegal drug crystal meth, are becoming more and more common. The materials used to make the illegal drug are tossed along the roadsides in illegal dumps and are extremely toxic.

Environmentally, illegal dumping pollutes our soil, surface, and groundwater supplies, as well as the air we breathe if a site catches on fire. The emissions released by the burning plastics and household hazardous waste can be extremely toxic. It is also aesthetically unpleasing and ruins the beauty of natural areas, including many public places such as community parks and state forests, parks, and game lands.

Economically, illegal dumps are expensive to clean up. Government agencies spend millions annually on cleanup efforts. The estimated cost to clean up a site can be anywhere from \$600 to over \$1,000 per ton for clean up and removal.<sup>1</sup>

Illegal dumpsites can also impact property values, can be a liability for property owners, and affect property purchases and transfers. Tourism revenue can also be affected by illegal dumps, which project to tourists that trash is not a concern of the community or the persons living there.

Illegal dumping also has social impacts on an area. When illegal dumping in neighborhoods and communities becomes status quo, quality of life is impacted and low-level property crime often increases.<sup>2</sup> This is what is referred to as the “broken window theory” developed originally by James Q. Wilson and George Kelling. The “broken window theory” suggests that neighborhood strategies help to deter and reduce crime by the fast clean up of illegally dumped items, litter, and spilled garbage, and by the prompt removal of disposed of items.<sup>3</sup>

## **SURVEY METHOD**

### **Definition of an Illegal Dumpsite**

One of the primary goals of an illegal dump survey is to ultimately address the trash in our communities; therefore, the following were considered illegal dumpsites and included in the survey:

- Areas of concentrated trash,
- Areas of scattered trash that:
  - are not considered roadside litter (bottles, fast food wrappers, cans, etc.)

---

<sup>1</sup>PA CleanWays averaged cost from multiple cleanups throughout 2004 & 2005.

<sup>2</sup> Wilson, James Q., Kelling, George L., “Broken Windows”, *Atlantic Monthly*, March 1982.

<sup>3</sup> Henry G. Cisneros, “Defensible Space: Detering Crime and Building Community”, January 1995.

- appear to have new trash thrown on them occasionally (more than twice a year)
- appear to have new trash thrown on them occasionally, but cleanup maintenance is prevalent to prevent accumulation,
- Areas containing only piles of yard waste (grass, leaves, branches, trees, etc.). These sites can often attract the dumping of other materials and can grow into major dumpsites, and,
- Areas containing isolated or solitary items, such as 1 or 2 appliances or tires that may or may not be dumped on in the future.

### **Site Identification and Assessment**

PA CleanWays has learned through its experiences that, to effectively identify illegal dumpsites in an area, it is necessary to physically travel the roadways. By focusing on high probability areas for dump locations such as pull-offs, roads with hillsides, etc., efficient surveying can be done on large areas within a short amount of time.

Preliminary data gathering was conducted by sending a letter to every municipality within the county concerning the survey project. The letters detailed the survey purpose and plan, and asked for known illegal dumpsites to be reported back to PA CleanWays. Letters were also sent to environmental groups interested in conservation of this area, as well as to state agencies such as the Pennsylvania Department of Environmental Protection, Pennsylvania Department of Conservation and Natural Resources, the Pennsylvania Game Commission, and the Pennsylvania Fish and Boat Commission. Follow up phone calls were made to each municipality prior to beginning assessments in its area.

Once an illegal dumpsite was located, characteristics about the site itself were recorded and documented on standard forms (a copy of the Illegal Dump Survey Assessment Form and Instruction Sheet are available by contacting PA CleanWays). Pictures were also taken of the illegal dumpsites to further document the problem. GPS coordinates were recorded for each site in order to produce illegal dumpsite maps within the county based on municipalities, population density, and environmental features (see Attachments 1, 2, and 3).

### **Limitations**

The primary limitation with road surveys is that they only permit discovery of sites visible from the public right-of-way, therefore, only those sites were assessed by PA CleanWays. PA CleanWays did not enter private property to assess sites. It can be presumed that there are significant numbers of illegal dumpsites out of sight on private property with limited access. Because safety considerations were a priority for this project, areas were not assessed in high crime/risk areas. Most surveying began after the foliage had thinned in the fall and visibility improved, however, some site assessments were limited due to high vegetation and snowfall.

Due to cleanup efforts after surveying occurred, some sites in this report may no longer be present.

## **Farm/Private Dumping**

While PA CleanWays strives to include as many illegal dumpsites in each county as possible, there are two types of dumpsites we do not include in our reports; farm dumps and private dumps. The survey process is to document sites where landowners have been the victim of illegal dumping from other parties, not sites where they have been doing the dumping themselves, or past owners did the dumping.

Farm dumping is still in practice today, although not to the extent it was decades ago. Typically, there was not a disposal plan in place for many areas in the state, therefore farmers disposed of their household garbage, empty chemical containers, yard waste, and other unneeded materials somewhere on their property. A majority of today's farmers have unfortunately inherited farm dumps on their properties, although some continue the practice to save money and time. Increased public awareness of environmental issues caused by any dumpsites has shed light on the reasons not to continue to use farm dumps. Without regulations or enforcement in place to stop it, farm dumping is still an issue in Pennsylvania and many other agricultural states in the U.S. To learn more about how farmers can clean their own dumps and the legalities of farm dumping, contact the Penn State University Agricultural & Biological Engineering Extension at 814-865-7685.<sup>4</sup>

Private dumpsites, ones that are put on the property by the owners, are also not included. These include sites such as stockpiles of scrap, yard waste, household trash, and other things you may find in an illegal dumpsite. Usually these sites are determined private by its proximity to a residence, or marked private with no trespassing signs. There are many times when the surveyor is not able to distinguish between a private site and an illegal dumpsite. In these cases, the site is surveyed and sent to the PA CleanWays office where, based on the data gathered and photos taken, it is determined whether to include it in the final report as an illegal dumpsite. If a dumpsite in a published report is found to be a farm or private dumpsite, the site is immediately removed from the report.

## **WESTMORELAND COUNTY ILLEGAL DUMPSITE SURVEY AREA AND RESULTS**

### **Survey Area**

Westmoreland County encompasses 1,025.45 square miles and is located in the southwestern part of Pennsylvania. The county is bordered by Armstrong County to the north, Indiana County to the northeast, Cambria County to the east, Somerset County to the southeast, Fayette County to the south, Washington County to the southwest, Allegheny County to the west, and Butler County to the northwest. The county has 7 major watersheds within its boundaries; the Lower Allegheny River Watershed, the Kiskiminetas River Watershed, the Loyalhanna Creek Watershed, the Conemaugh River /Blacklick Creek Watershed, the Turtle Creek Watershed, the Lower Youghioghny River Watershed, and the Upper Youghioghny River Watershed.

---

<sup>4</sup> Garthe, J. W. & Shufran, J. L. (1997). Farm Dumps: Problems and Solutions. Penn State Agricultural and Biological Engineering. Retrieved from <http://www.abe.psu.edu/extension/factsheets/c/C28.pdf>.

According to the Census Bureau, the 2000 census recorded the population as 369,993. The median household income is \$37,106. The per capita income is \$19,674. The percentage of individuals below poverty status is 8.6%, while 6.2% of families are below poverty status. The national average is 12.4% for individuals and 9.1% for families. The percent of high school graduates or higher is 85.6%, which is higher than the state average of 81.9%.

Westmoreland County's history began before the American Revolution. In 1858, General John Forbes began a road across Pennsylvania in what would later be eastern Westmoreland County. His aim by building this road and having forts built along it was to aid in the attack on Fort Duquesne. In 1763, the Battle of Bushy Run during the French and Indian War was fought near present day Jeannette, and was won by the English. By an Act of Assembly on February 26, 1773, Westmoreland County was created out of Bedford County. It was the eleventh and last county established under the Penn proprietary government during the final years of British rule.

The same statute that created Westmoreland County also designated Hanna's Town as the temporary county seat. It was in Robert Hanna's tavern that the first English court west of the Alleghenies was organized with Robert Hanna presiding as judge on April 6, 1773. The town was later attacked and burned in 1782 by men of the British Indian Department and their Seneca Indian allies for crimes committed against them. Greensburg was then selected as the new county seat, and the first court was held in January 1787. After the Revolutionary War, the county was divided into 6 counties; Allegheny, Armstrong, Fayette, Indiana, Washington, and Westmoreland.

Near the end of the 19<sup>th</sup> and beginning of the 20<sup>th</sup> centuries, Westmoreland County grew on the strength of the coal, steel, and rail industries. One of the main characters in the industrial development of Westmoreland County was Henry Clay Frick. Frick rivaled Andrew Carnegie in coal and coke production and the creation of the modern steel industry in the years following the Civil War. He founded the H.C. Frick Coke Company which later became a part of U.S. Steel Corporation. General Richard Coulter, commander in the Civil War, and George F. Huff, both of Greensburg, began the Keystone Coal Company that operated in the central Westmoreland County area well into the middle of the 20<sup>th</sup> century. Later, Robert S. Jamison and George Huff founded the Jamison Coal Company and operated in the Hanna Town area. These were the companies that mined the coal that fueled homes, businesses, and industry for nearly a century.

Through the 20<sup>th</sup> century, Westmoreland County reflected the nation's shift to industrial growth and change. Agriculture was the main economic base in the 19<sup>th</sup> century, but after the Civil War, the county relied on the steel industry and coal mining for its economic base. Through the end of the 1950's, Westmoreland ranked fifth among Pennsylvania's counties in the mining of bituminous coal. Today, Westmoreland County is experiencing economic growth and the continued development of new industrial parks and small businesses that have led the way to a diversification of the county's economic base.

Westmoreland County has a lot to offer the tourist and outdoor enthusiast. Many historical sites date back to Revolutionary War times, such as Bushy Run Battlefield and Fort Ligonier.

There is a full scale reconstruction of the 1758-1766 original fort, where living reenactments, battles, encampments, and archeological digs give a great historical experience. The Compass Inn Museum, located along Route 30 gives tours of the restored inn, giving an idea of life in the early 1800's.

The county also boasts a wide variety of recreational and conservation areas, including dozens of county and state parks, country clubs, state game lands, state forests, and nature preserves. There are four state parks in Westmoreland County; Keystone, Laurel Ridge, Laurel Summit, and Linn Run, as well as Forbes State Forest. In addition, there are many parks and recreation areas maintained by townships.

In Pennsylvania, municipal solid waste (msw) includes municipal waste, sewage sludge, construction and demolition waste, asbestos, and ash. In Westmoreland County, 44 municipalities offer trash collection and 21 of Westmoreland County's municipalities (32%) have a curbside recycling program within their community. There are 11 municipalities (17%) with drop off locations. Twenty-nine municipalities (45%) have illegal dumping activity. One hundred and forty-seven sites were located in municipalities without a curbside recycling program (see Attachment 4). In 2005, according to the Pennsylvania Department of Environmental Protection, Westmoreland County reported a total of 321,893.91 tons of municipal solid waste generated. Of that total, 18,638.7 tons were recycled giving Westmoreland County a 6% recycling rate. The county has an msw generation rate of 0.87 tons per person per year. The national average is 0.84 tons per person per year.

### **Site Characteristics**

The Westmoreland County survey resulted in the identification of 310 illegal dumpsites totaling more than 335.38 tons of trash. The sites ranged in size from approximately .125 tons to 10 tons of waste. A chart of Site Characteristics by Municipality can be found as Attachment 5 of this report.

Of the 310 dumpsites, 89% were in rural areas. The terrain of Westmoreland County is hilly. Hillsides provide illegal dumpers with a convenient place for easy unloading. Eighty-four percent of the sites were considered to be a continuous problem where dumping occurs routinely. Thirty-four sites (11%) had "No Dumping" signs present. Of those, 28 were active sites. Signs, although effective in some areas, often send a message that this is a "safe" place to dump. In some county surveys, the presence of signs resulted in the identification of sites that were not visible from the road. Concerning visibility, 83% of the sites were visible and 11% were partly visible from the road. This fact lends itself to the theory that illegally dumped trash will attract more trash.

### **Impacts on Waterways**

Of all the illegal dumpsites, those posing the most direct and obvious threat to the environment were located in or near waterways. One hundred and thirty-five, or 44%, of the surveyed sites were in the vicinity of some sort of waterway or body of water. Of those, 97 sites had waste materials directly in the waterway itself (see Attachment 5). It should, however, be noted that all illegal dumps contaminate our water supply.

## **Waste Characteristics**

Westmoreland County illegal dumpsites contained a variety of waste types. In some areas, the common presence of a waste type may indicate the need for a refuse/recycling program for that particular material. Forty-seven percent of the dumpsites found were located in a municipality without a curbside recycling program. Although there was a variety of refuse found in the illegal dumps, tires, construction and demolition waste, and other bulky waste items were the most common waste type identified. Recyclables were also frequently found while surveying. Recyclables are defined as steel, bi-metallic and aluminum cans, glass, plastic bottles, newspaper, magazines, and cardboard. These were usually mixed with other materials. A chart of the Waste Characteristics by Municipality can be found as Attachment 6, as well as a chart showing Illegal Dumpsite Characteristics Summary by County as Attachment 7 of this report.

## **POSSIBLE CAUSES AND SOLUTIONS**

Illegal dumping occurs in every county of the state. There are a multitude of reasons and excuses why people dump: the cost or inconvenience of proper disposal; the lack of, or frustration in, finding proper disposal options; lack of public education; profit making; the result of other criminal activity or malicious mischief.

### **Possible Causes**

- **Municipal curbside trash collection is unavailable**  
Because it is not mandated by the state, trash collection options are dependent on the city or municipal government. As many rural and small-town municipalities lack funding for mandatory trash collection, it is up to the resident to pay for trash collection. Communities that depend on private subscription for waste collection services have reported greater dumping problems. Inherent inefficiencies and associated higher costs exist in almost all private subscription systems because trucks must travel long distances between customers.<sup>5</sup>
- **Recycling programs are unavailable or inconvenient**  
Act 101 dictates that all communities with populations over 10,000, and densely populated municipalities between 5,000 and 10,000, have recycling programs. Communities that fall outside of these parameters must pay for recycling on their own. Depending on the county, many or all of these communities don't have funding to support a curbside recycling program. Curbside recycling communities have reported a lower incidence of residential waste accumulation problems and a slightly lower incidence of dumping problems.<sup>6</sup>
- **Disposal of Construction and Demolition debris (C&D)**  
C&D debris is a serious solid waste management issue because of the amount that is generated each year, along with the lack of convenient and or affordable disposal options available. C&D debris is often found in illegal dumps and

---

<sup>5</sup> PA CleanWays and PROP, "Factors Influencing Illegal Dumping in Pennsylvania Communities", Spring 2001.

<sup>6</sup> PA CleanWays and PROP, "Factors Influencing Illegal Dumping in Pennsylvania Communities", Spring 2001.

creates a compounded problem because some of the materials may be hazardous, such as wood that has been chemically treated or painted with lead based paint, insulation containing asbestos, or shingles.

- **Shortage of enforcement**  
Unfortunately, many communities cannot devote people and resources to effectively deal with illegal dumping. As a result, dumpers do not fear prosecution and have no reason to stop their habits.
- **Education**  
Illegal dumping has been a learned habit for many. Prior to anti – dumping laws, it was common practice to use open town dumps, burn or bury trash, or dump in a convenient out of the way area. Today we know the harmful effects from illegal dumping. Education is key to diminish the habits learned and teach the public proper and safe disposal practices.

### **Possible Solutions**

- **Organize a cleanup**  
Cleanups are an effective way to combat littering and illegal dumping. Cleanups help to build ownership, restore community pride, and send a message that dumping will no longer be tolerated.
- **Organize a special collection event**  
Special one-day collection events are worthwhile. These special collection opportunities are very effective when routinely offered, such as each spring or fall as a community cleanup day, but are also successful when offered as community resources permit. These special collections commonly target hard-to-dispose of materials such as tires, appliances, scrap metal, computers, electronics, and household hazardous waste. Most of these items account for what is found in illegal dumps.
- **Physical deterrents**  
The placing of guard rails or mounds of dirt at pull-off areas, as well as the planting of trees, can help provide a barrier that will limit accessibility to a site for future dumping.
- **Site monitoring and maintenance**  
It is important to monitor a site after an area has been cleaned in order to watch for subsequent dumping or littering, to keep the site clean, and to report any incriminating evidence to the proper enforcement agency. Keeping the site clean makes it easier to spot new trash and discourages subsequent dumping, since trash attracts trash.

Enforcement, with site monitor support, effectively decreases the incidents of dumping and littering. When word gets out that dumping activity will not be tolerated and violators will be caught and prosecuted, dumping decreases.

- **Community education**  
Intentional illegal dumping and littering are social problems that require a shift in attitudes and practices. Education is the key to changing values, habits, and attitudes. Education programs should be tailored to inform the community and can take many forms, such as, school/community presentations, press releases, radio and newspaper ads, and publications.
- **Enforcement of existing laws**  
Any improper disposal of trash is illegal and violators can be prosecuted. Numerous Pennsylvania agencies enforce laws addressing improper disposal of trash. The Pennsylvania General Assembly creates and enacts our littering and dumping laws.<sup>7</sup> County and municipal governments create and enact ordinances that are specific within their local boundaries.

## **SUMMARY**

This survey accounted for 310 illegal dumpsites in Westmoreland County consisting of 335.38 tons of trash. This is not a comprehensive survey of the entire county as it is expected that there are many more illegal dumpsites on private lands and farms, as well as ones on public lands that have gone undetected. However, the documentation and assessment of these 310 sites in Westmoreland County is a strong step forward in the fight against illegal dumping in Pennsylvania. By providing the needed data to address the problem of illegal dumping, constituents can begin doing so through public policy, resource allocation, community education, and cleanups.

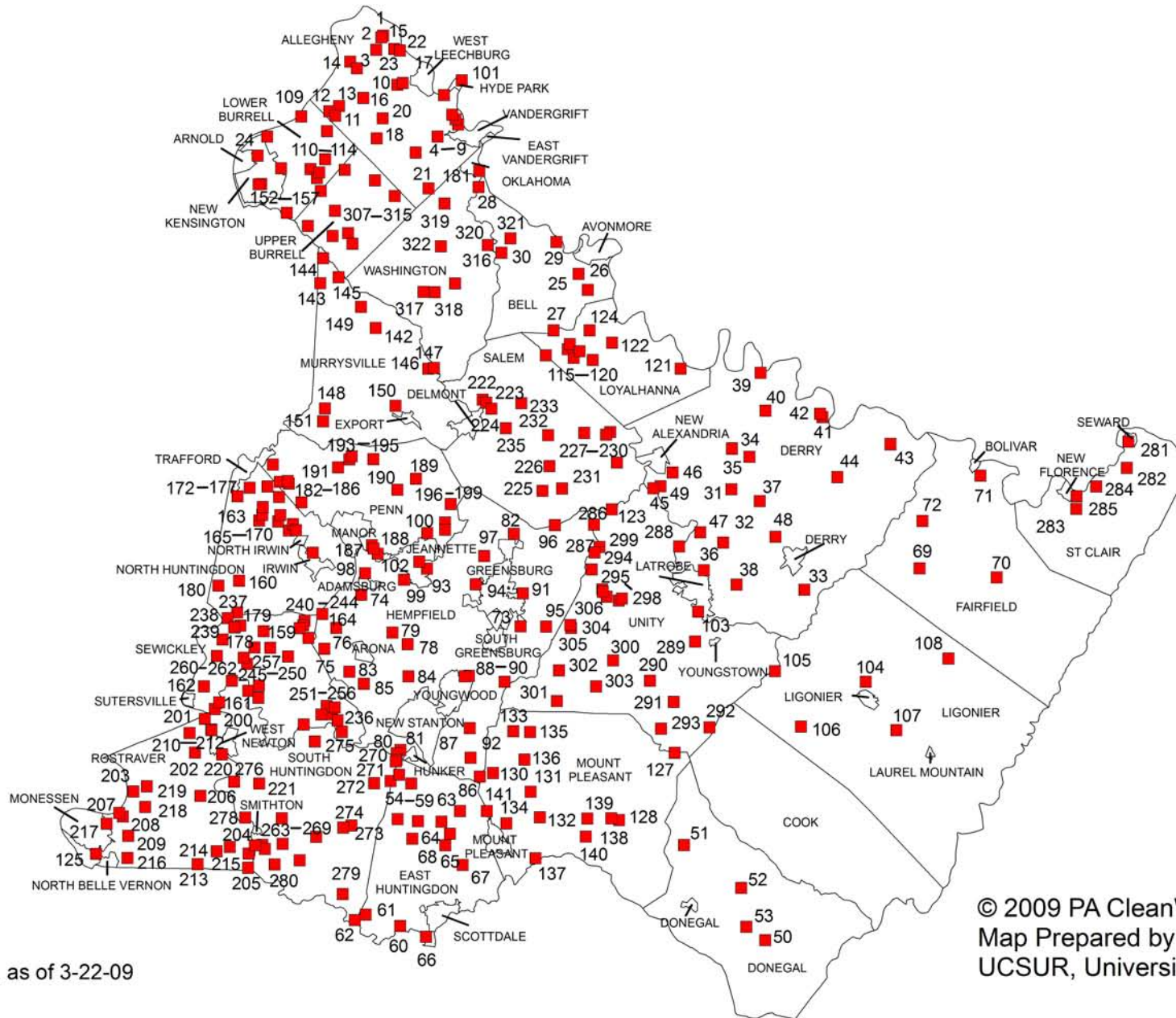
---

<sup>7</sup> Read about the Pennsylvania Code at [www.pacode.com](http://www.pacode.com).



# Westmoreland County, Pennsylvania Illegal Dumpsites and Municipalities March 2009

Attachment 1



## Legend

■ Illegal Dumpsites, as of 3-22-09

© 2009 PA CleanWays  
Map Prepared by Yongfei Zhao  
UCSUR, University of Pittsburgh





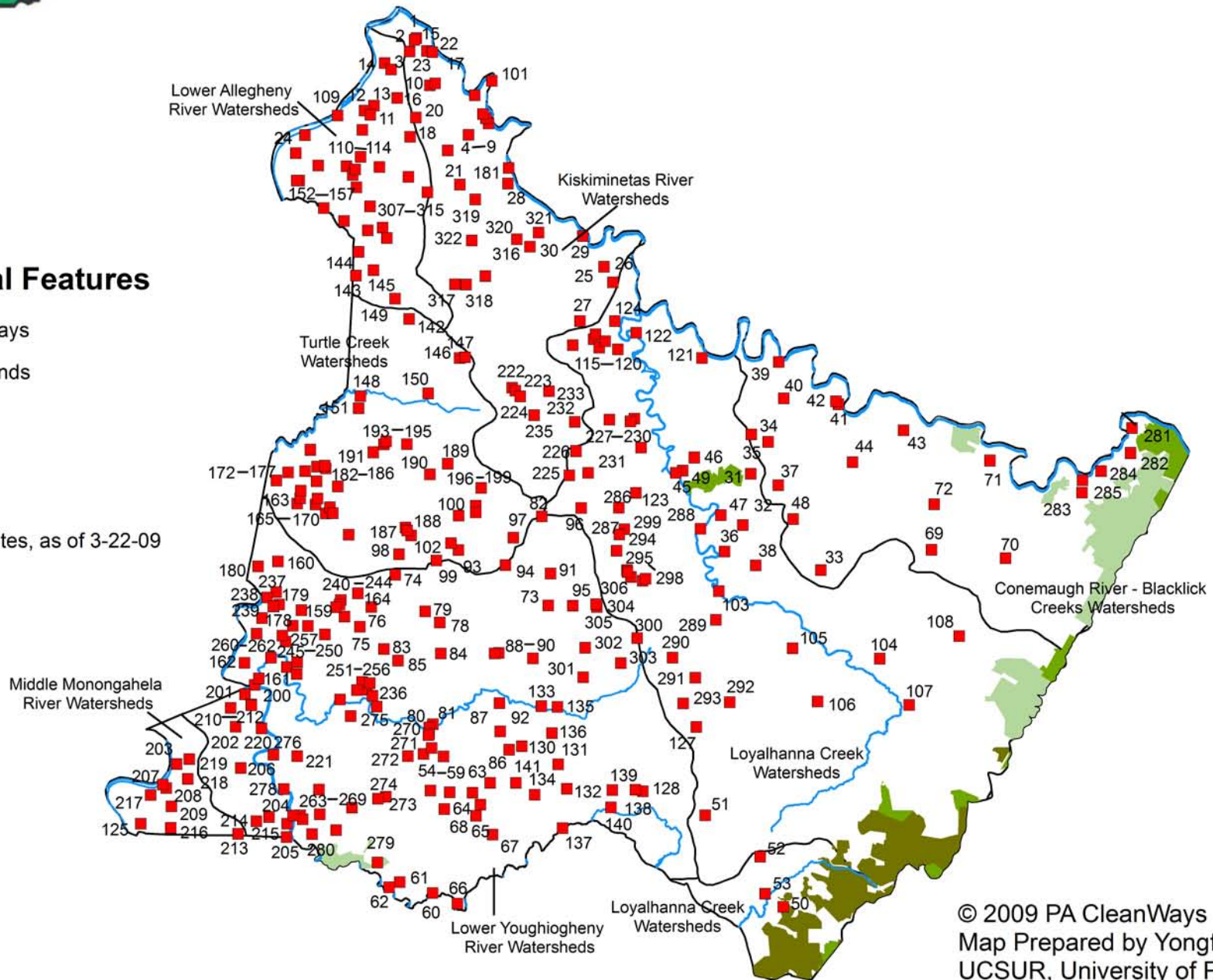


# Westmoreland County, Pennsylvania Illegal Dumpsites and Environmental Features March 2009

Attachment 3

## Environmental Features

- Major Waterways
- State Gamelands
- State Parks
- State Forests
- Watersheds
- Illegal Dumpsites, as of 3-22-09



© 2009 PA CleanWays  
Map Prepared by Yongfei Zhao  
UCSUR, University of Pittsburgh



### Illegal Dumpsites and Trash Collection by Municipality\*\*

Municipality	Illegal Dumpsites	Calculated Tons*	Trash Collection	Curbside Recycling	Drop Off Recycling
Adamsburg Borough	0	0	X		
Allegheny Township	22	23.125	X		
City of Arnold	0	0	X	X	
Arona Borough	0	0			
Avonmore Borough	0	0	X		
Bell Township	7	15.5			
Bolivar Borough	0	0			X
Cook Township	0	0			
Delmont Borough	0	0			
Derry Borough	1	0.125	X		
Derry Township	18	11.75	X	X	X
Donegal Borough	0	0			
Donegal Township	4	6.25			
East Huntingdon Township	15	17.5			
East Vandergrift Borough	0	0	X		
Export Borough	0	0	X		
Fairfield Township	4	5			
City of Greensburg	1	1	X	X	
Hempfield Township	26	21	X	X	
Hunker Borough	0	0	X		
Hyde Park Borough	1	0.5	X		
Borough of Irwin	0	0	X		
City of Jeannette	1	0.5	X	X	
Latrobe Borough	1	0.75	X	X	X
Laurel Mountain Borough	0	0	X		
Ligonier Borough	0	0	X	X	
Ligonier Township	5	4.875			
City of Lower Burrell	9	4.5	X	X	
Loyalhanna Township	9	14.63			
Madison Borough	0	0	X		
Manor Borough	0	0	X		
Monessen	0	0	X	X	X
Mount Pleasant Borough	0	0	X		X
Mount Pleasant Township	13	5.5	X	X	
Murrysville	10	6.5	X	X	
New Alexandria Borough	0	0			X
New Florence Borough	0	0			X
New Kensington City	4	6.75	X	X	
New Stanton Borough	0	0	X	X	
North Belle Vernon Borough	0	0	X	X	X
North Huntingdon Township	18	34.38	X	X	X
North Irwin Borough	0	0	X		
Oklahoma Borough	1	0.5	X		
Penn Borough	0	0	X		
Penn Township	18	19.88	X	X	
Rostraver Township	21	31.38	X	X	
Salem Township	13	7.875			
Scottdale Borough	0	0	X	X	
Seward Borough	0	0			X
Sewickley Township	28	30.5	X		
Smithton Borough	0	0	X		
South Greensburg Borough	0	0	X		

Municipality	Illegal Dumpsites	Calculated Tons*	Trash Collection	Curbside Recycling	Drop Off Recycling
South Huntingdon Township	18	20.88	X		
SW Greensburg Borough	0	0	X		
St. Clair Township	5	7.125	X		X
Sutersville Borough	0	0			
Trafford Borough	0	0	X		
Unity Township	23	24.5		X	
Upper Burrell Township	8	9.25			
Vandergrift Borough	0	0	X	X	
Washington Township	6	3.375			
West Leechburg Borough	0	0			
West Newton Borough	0	0	X		
Youngstown Borough	0	0			
Youngwood Borough	0	0	X	X	

Forty-five percent of Westmoreland County's municipalities have illegal dumping activity.

Forty-four of Westmoreland County's municipalities have trash collection.

Twenty-one of Westmoreland County's municipalities have a curbside recycling program.

Forty-seven percent of the sites were located in municipalities without a curbside recycling program.

\*Quantities assessed at time of survey were estimates based on what was visible.

\*\*Information concerning mandatory trash collection, curbside recycling, and drop off recycling is deemed correct at time of printing and cannot be guaranteed due to changes in ordinances and funding in each individual municipality. Data was gathered through phone calls to each municipality, county solid waste specialists, county recycling coordinators, and data taken from DEP's Recycling Page Resources.

## Westmoreland County IDS Site Characteristics by Municipality\*

Municipality	Site Name	Site Number	Calculated Tons	Demographics	Distance from Waterway	Visibility from Roadway	Road Ownership	Terrain Type	Active
Allegheny Township	Bagdad Road	0022	1.25	Rural	Within 50 ft	No	Municipal	Steep slope	No
Allegheny Township	Blackstone Road	0001	1	Rural	In Waterway/Wetland	No	Municipal	Steep slope	No
Allegheny Township	Carahan Road	0014	0.75	Rural	No waterway nearby	Yes	Municipal	Gently sloped	Yes
Allegheny Township	Copeland Road	0018	2	Rural	50 to 100 ft	Yes	Municipal	Medium slope	Yes
Allegheny Township	Dairy Farm Road Site 1	0012	0.625	Rural	In Waterway/Wetland	Partial	Municipal	Gently sloped	Yes
Allegheny Township	Dairy Farm Road Site 2	0013	2	Rural	In Waterway/Wetland	Partial	Municipal	Medium slope	No
Allegheny Township	Indian Hill Road	0023	0.5	Rural	50 to 100 ft	No	Municipal	Steep slope	Yes
Allegheny Township	LaBelle Vue Road	0005	1.25	Rural	50 to 100 ft	Yes	State	Steep slope	Yes
Allegheny Township	Lucesco Road Site 2	0015	1	Rural	In Waterway/Wetland	No	Municipal	Steep slope	Yes
Allegheny Township	Lucesco Road Site 1	0002	0.25	Rural	More than 100 ft	Yes	Municipal	Flat	Yes
Allegheny Township	Lynch Road	0010	0.5	Rural	50 to 100 ft	Partial	Municipal	Steep slope	Yes
Allegheny Township	Oberleiter Road	0011	1	Rural	No waterway nearby	Yes	Municipal	Medium slope	Yes
Allegheny Township	Pine Camp Road Site 1	0004	1	Rural	50 to 100 ft	No	Municipal	Flat	Yes
Allegheny Township	Pine Camp Road Site 2	0006	1.5	Rural	In Waterway/Wetland	Partial	Municipal	Steep slope	Yes
Allegheny Township	Piper Road Site 1	0016	1	Rural	50 to 100 ft	Yes	Municipal	Medium slope	Yes
Allegheny Township	Piper Road Site 2	0017	1.5	Rural	No waterway nearby	Yes	Municipal	Flat	Yes
Allegheny Township	South Gosser Hill Road	0008	0.75	Rural	No waterway nearby	No	State	Steep slope	Yes
Allegheny Township	Tredway Park	0003	0.5	Rural	In Waterway/Wetland	No	Municipal	Extremely steep	No
Allegheny Township	Watson Road	0021	0.75	Rural	More than 100 ft	Yes	Municipal	Medium slope	Yes
Allegheny Township	White Cloud Road	0020	2.5	Rural	In Waterway/Wetland	Yes	State	Medium slope	Yes
Allegheny Township	Whiteys Road	0007	0.5	Rural	Within 50 ft	Partial	Municipal	Medium slope	Yes
Allegheny Township	Woodbury Drive	0009	1	Rural	No waterway nearby	Yes	Municipal	Flat	No
Bell Township	Coal Hollow Road	0321	5	Rural	In Waterway/Wetland	Yes	Municipal	Extremely steep	Yes
Bell Township	Larimer Road	0029	3	Rural	More than 100 ft	Yes	Municipal	Steep slope	Yes
Bell Township	Nelson Hollow Road	0025	1.5	Rural	In Waterway/Wetland	Yes	State	Extremely steep	Yes
Bell Township	Route 819	0028	1	Rural	More than 100 ft	Yes	State	Medium slope	Yes
Bell Township	Rubright Road	0030	2	Rural	More than 100 ft	Yes	Municipal	Gently sloped	Yes
Bell Township	Steele Road	0027	2	Rural	No waterway nearby	Yes	Municipal	Gently sloped	Yes
Bell Township	Tinsmill Road	0026	1	Rural	No waterway nearby	Yes	State	Flat	Yes
Derry Borough	McCullough Road	0031	0.125	Rural	No waterway nearby	Partial	Municipal	Gently sloped	Yes
Derry Township	Atlantic Road	0037	0.125	Rural	No waterway nearby	Yes	Municipal	Flat	Yes
Derry Township	Barchesky Road	0035	0.25	Rural	No waterway nearby	Yes	Municipal	Flat	No

## Westmoreland County IDS Site Characteristics by Municipality\*

Municipality	Site Name	Site Number	Calculated Tons	Demographics	Distance from Waterway	Visibility from Roadway	Road Ownership	Terrain Type	Active
Derry Township	Derry Lane	0042	1.5	Rural	No waterway nearby	Yes	State	Flat	Yes
Derry Township	Freddie Road	0036	0.75	Suburban	Within 50 ft	Yes	Municipal	Flat	Yes
Derry Township	Keystone Park Road	0046	0.5	Rural	Within 50 ft	No	State	Gently sloped	Yes
Derry Township	Kingston Club Road	0038	0.25	Suburban	No waterway nearby	Partial	Municipal	Steep slope	Yes
Derry Township	Liberty Road	0047	0.5	Suburban	50 to 100 ft	Yes	Municipal	Flat	Yes
Derry Township	Livermore Road	0039	2	Rural	No waterway nearby	No	Municipal	Steep slope	Yes
Derry Township	New Quarry Road	0043	0.75	Rural	No waterway nearby	Yes	Municipal	Flat	Yes
Derry Township	Oasis Road	0049	0.5	Rural	More than 100 ft	Partial	State	Flat	Yes
Derry Township	Old Route 217	0044	0.25	Rural	No waterway nearby	Partial	Municipal	Medium slope	Yes
Derry Township	Rod and Gun Road	0033	1	Rural	No waterway nearby	Partial	Municipal	Medium slope	Yes
Derry Township	Route 981	0045	0.25	Suburban	No waterway nearby	Yes	State	Flat	Yes
Derry Township	St. Martins Church Cemetery Lane	0048	1	Suburban	Within 50 ft	Partial	Private	Medium slope	Yes
Derry Township	Stark Road	0040	0.375	Rural	No waterway nearby	Yes	Municipal	Gently sloped	Yes
Derry Township	Stoney Run Road	0041	0.75	Rural	No waterway nearby	Yes	Municipal	Flat	Yes
Derry Township	Straw Cutter Road	0034	0.5	Rural	50 to 100 ft	Yes	State	Gently sloped	Yes
Derry Township	Uschak Road	0032	0.5	Rural	50 to 100 ft	Partial	Municipal	Medium slope	Yes
Donegal Township	Camp Run Road	0050	0.5	Rural	No waterway nearby	Yes	Municipal	Flat	Yes
Donegal Township	Lower Tabernacle Road	0053	0.25	Rural	No waterway nearby	Partial	Municipal	Gently sloped	Yes
Donegal Township	Stairs Road	0051	5	Rural	50 to 100 ft	Yes	Municipal	Medium slope	Yes
Donegal Township	Upper Tabernacle Road	0052	0.5	Rural	No waterway nearby	Yes	Municipal	Gently sloped	No
East Huntingdon Township	Bob Zaffie Road	0061	0.5	Rural	50 to 100 ft	Yes	State	Medium slope	Yes
East Huntingdon Township	Chaintown Road	0062	1.5	Rural	In Waterway/Wetland	Yes	State	Medium slope	Yes
East Huntingdon Township	Creek Road	0060	3	Rural	In Waterway/Wetland	Yes	Municipal	Steep slope	No
East Huntingdon Township	Fenton Road	0068	0.25	Rural	No waterway nearby	Yes	Municipal	Medium slope	Yes
East Huntingdon Township	John Leighty Road	0058	4	Rural	No waterway nearby	Yes	Municipal	Medium slope	Yes
East Huntingdon Township	Leighty Hollow Road	0059	0.25	Rural	In Waterway/Wetland	Yes	Municipal	Medium slope	No
East Huntingdon Township	Love Road	0064	1	Rural	50 to 100 ft	Yes	Municipal	Gently sloped	Yes
East Huntingdon Township	Mulberry Hill Road	0067	0.25	Rural	In Waterway/Wetland	Yes	Municipal	Gently sloped	Yes
East Huntingdon Township	New Stanton-Ruffsdale Road	0055	0.5	Rural	In Waterway/Wetland	Yes	State	Gently sloped	Yes
East Huntingdon Township	Old Meadow Mill Road	0066	0.25	Rural	No waterway nearby	Yes	Municipal	Flat	No
East Huntingdon Township	Potoka Mine Road	0054	2.5	Rural	In Waterway/Wetland	Yes	Municipal	Gently sloped	Yes
East Huntingdon Township	Race Track Road	0056	0.25	Rural	50 to 100 ft	Yes	Municipal	Gently sloped	Yes

## Westmoreland County IDS Site Characteristics by Municipality\*

Municipality	Site Name	Site Number	Calculated Tons	Demographics	Distance from Waterway	Visibility from Roadway	Road Ownership	Terrain Type	Active
East Huntingdon Township	Rankin Road	0057	0.25	Rural	No waterway nearby	Yes	Municipal	Medium slope	No
East Huntingdon Township	Shultz Road	0063	1	Rural	In Waterway/Wetland	Yes	Municipal	Gently sloped	Yes
East Huntingdon Township	Stone Road	0065	2	Rural	In Waterway/Wetland	Yes	Municipal	Gently sloped	Yes
Fairfield Township	Grave Yard Hill Road	0071	0.75	Rural	More than 100 ft	No	Municipal	Medium slope	Yes
Fairfield Township	Loughner Road	0069	2	Rural	More than 100 ft	No	State	Steep slope	Yes
Fairfield Township	Patterson Road	0072	0.75	Rural	No waterway nearby	Yes	Municipal	Gently sloped	Yes
Fairfield Township	Stanislaw Road	0070	1.5	Rural	50 to 100 ft	Yes	State	Flat	Yes
Greensburg City	Pellis Road	0073	1	Rural	No waterway nearby	Yes	State	Flat	Yes
Hempfield Township	Beaver Road	0079	1.5	Rural	50 to 100 ft	Yes	Municipal	Medium slope	Yes
Hempfield Township	Brush Creek Road	0098	0.5	Rural	No waterway nearby	Yes	State	Gently sloped	Yes
Hempfield Township	Bucktown Road	0074	0.5	Rural	No waterway nearby	Yes	Municipal	Flat	Yes
Hempfield Township	Cribb Station Road	0078	0.125	Rural	More than 100 ft	Yes	Municipal	Flat	Yes
Hempfield Township	Downs Road	0097	0.125	Rural	No waterway nearby	Yes	Municipal	Gently sloped	Yes
Hempfield Township	Feightner Road	0095	1	Rural	In Waterway/Wetland	Yes	Municipal	Medium slope	Yes
Hempfield Township	Front Street	0096	0.5	Rural	In Waterway/Wetland	Yes	Municipal	Medium slope	Yes
Hempfield Township	Fry Hollow Road	0092	1	Rural	In Waterway/Wetland	Yes	Municipal	Flat	Yes
Hempfield Township	Hahntown-Wendel Road	0164	0.5	Rural	In Waterway/Wetland	Yes	State	Gently sloped	Yes
Hempfield Township	Hunker Waltz Mill Road	0080	0.5	Rural	50 to 100 ft	Yes	State	Flat	Yes
Hempfield Township	Kennedy School Road	0091	0.5	Rural	Within 50 ft	Yes	Municipal	Medium slope	Yes
Hempfield Township	Kerr Avenue	0093	1.5	Rural	No waterway nearby	Yes	State	Medium slope	Yes
Hempfield Township	Ladysmith Road	0083	0.125	Rural	No waterway nearby	Yes	Municipal	Flat	Yes
Hempfield Township	Logan Road	0085	0.25	Rural	More than 100 ft	Yes	Municipal	Gently sloped	Yes
Hempfield Township	Mays Lane	0086	0.5	Rural	No waterway nearby	Yes	Municipal	Flat	Yes
Hempfield Township	Mt. Thor - Assumption Hall Road	0094	3	Rural	No waterway nearby	Yes	Municipal	Medium slope	Yes
Hempfield Township	North Tremont Avenue	0090	2	Suburban	No waterway nearby	Yes	Municipal	Steep slope	Yes
Hempfield Township	Old Hannastown Road	0082	0.375	Rural	In Waterway/Wetland	Yes	State	Gently sloped	No
Hempfield Township	Old Harmony Road	0075	0.5	Rural	50 to 100 ft	Yes	Municipal	Gently sloped	No
Hempfield Township	Penn Valley Road	0081	1.25	Rural	Within 50 ft	Yes	Municipal	Gently sloped	Yes
Hempfield Township	Shrader Hollow Road	0084	1.25	Rural	No waterway nearby	Yes	Municipal	Gently sloped	Yes
Hempfield Township	Sunview Avenue	0099	0.25	Rural	More than 100 ft	Yes	Municipal	Flat	Yes
Hempfield Township	Sweitzer Road	0087	1	Rural	No waterway nearby	Yes	Municipal	Steep slope	Yes
Hempfield Township	Tillbrook Road	0076	1	Rural	In Waterway/Wetland	Yes	Municipal	Steep slope	Yes

## Westmoreland County IDS Site Characteristics by Municipality\*

Municipality	Site Name	Site Number	Calculated Tons	Demographics	Distance from Waterway	Visibility from Roadway	Road Ownership	Terrain Type	Active
Hempfield Township	Valley Green Road	0089	0.5	Rural	No waterway nearby	Yes	Municipal	Flat	No
Hempfield Township	Waycross Road	0088	0.75	Rural	In Waterway/Wetland	Yes	Municipal	Flat	Yes
Hyde Park Borough	1st Avenue	0101	0.5	Urban	More than 100 ft	No	Municipal	Medium slope	Yes
Jeannette City	Lafferty Street	0102	0.5	Urban	No waterway nearby	Partial	Municipal	Steep slope	Yes
Latrobe Borough	Mission Road	0103	0.75	Suburban	50 to 100 ft	Yes	Private	Flat	Yes
Ligonier Township	Carey School Road	0104	0.5	Rural	No waterway nearby	Partial	Municipal	Steep slope	Yes
Ligonier Township	Darlington Rector Road	0106	0.5	Suburban	More than 100 ft	No	State	Extremely steep	Yes
Ligonier Township	Melville Road	0105	0.5	Rural	No waterway nearby	Yes	Municipal	Extremely steep	Yes
Ligonier Township	Owl Hollow Road	0108	3	Rural	Within 50 ft	Partial	Municipal	Medium slope	Yes
Ligonier Township	Thomas Road	0107	0.375	Suburban	More than 100 ft	No	Municipal	Medium slope	Yes
Lower Burrell City	Dutchmans Run Road	0111	0.25	Rural	Within 50 ft	Yes	State	Steep slope	No
Lower Burrell City	Hartge Road	0114	0.125	Rural	In Waterway/Wetland	Yes	Municipal	Gently sloped	Yes
Lower Burrell City	Lowe Road	0109	0.5	Urban	50 to 100 ft	Yes	State	Gently sloped	No
Lower Burrell City	Mulligantown Road Site 1	0112	1	Rural	No waterway nearby	Yes	State	Flat	Yes
Lower Burrell City	Mulligantown Road Site 2	0113	0.125	Rural	Within 50 ft	Yes	State	Medium slope	No
Lower Burrell City	Puckety Church Road Site 1	0154	0.5	Rural	In Waterway/Wetland	Yes	State	Gently sloped	Yes
Lower Burrell City	Puckety Church Road Site 2	0155	0.75	Rural	Within 50 ft	Yes	Municipal	Gently sloped	Yes
Lower Burrell City	Reed Street	0110	0.25	Suburban	No waterway nearby	Yes	Municipal	Medium slope	Yes
Lower Burrell City	Spooky Hollow Road	0156	1	Rural	Within 50 ft	Yes	State	Medium slope	Yes
Loyalhanna Township	County Road Site 1	0115	1	Rural	In Waterway/Wetland	Yes	Municipal	Medium slope	Yes
Loyalhanna Township	County Road Site 2	0117	0.75	Rural	No waterway nearby	Yes	Municipal	Steep slope	Yes
Loyalhanna Township	Loyalhanna Dam Road	0122	3	Rural	More than 100 ft	Partial	State	Medium slope	Yes
Loyalhanna Township	Maple Lodge Road Site 1	0119	0.5	Rural	50 to 100 ft	Yes	Municipal	Flat	Yes
Loyalhanna Township	Maple Lodge Road Site 2	0124	0.75	Rural	50 to 100 ft	Yes	Municipal	Gently sloped	Yes
Loyalhanna Township	Roman Road	0116	1	Rural	In Waterway/Wetland	Yes	Municipal	Gently sloped	Yes
Loyalhanna Township	Sawmill Road	0118	0.125	Rural	No waterway nearby	Yes	Municipal	Flat	Yes
Loyalhanna Township	Sportsman Road	0120	6.5	Rural	Within 50 ft	Yes	Municipal	Gently sloped	Yes
Loyalhanna Township	Tunnelton Road	0121	1	Rural	50 to 100 ft	Partial	Municipal	Medium slope	Yes
Mount Pleasant Township	Alice Road	0139	0.25	Rural	No waterway nearby	Partial	Municipal	Gently sloped	Yes
Mount Pleasant Township	Armburst Brinkerton Road	0133	0.75	Suburban	50 to 100 ft	Yes	State	Flat	Yes
Mount Pleasant Township	Bear Rocks School Road Site 1	0128	0.25	Rural	No waterway nearby	Yes	Municipal	Flat	Yes
Mount Pleasant Township	Bear Rocks School Road Site 2	0138	0.5	Rural	No waterway nearby	Yes	State	Flat	Yes

## Westmoreland County IDS Site Characteristics by Municipality\*

Municipality	Site Name	Site Number	Calculated Tons	Demographics	Distance from Waterway	Visibility from Roadway	Road Ownership	Terrain Type	Active
Mount Pleasant Township	Bear Rocks School Road Site 3	0140	0.75	Rural	In Waterway/Wetland	Partial	State	Gently sloped	Yes
Mount Pleasant Township	Braddock Road	0141	0.125	Suburban	No waterway nearby	Partial	Municipal	Flat	Yes
Mount Pleasant Township	Brinkerton Road	0135	0.5	Rural	No waterway nearby	Yes	State	Flat	Yes
Mount Pleasant Township	Carpentertown Mine Road	0132	1	Rural	50 to 100 ft	Yes	Municipal	Flat	Yes
Mount Pleasant Township	Carpentertown Road	0131	0.125	Rural	No waterway nearby	Yes	State	Flat	Yes
Mount Pleasant Township	Middlechurches Road	0136	0.25	Suburban	More than 100 ft	Partial	State	Flat	Yes
Mount Pleasant Township	Route 819	0130	0.5	Rural	Within 50 ft	Yes	State	Flat	Yes
Mount Pleasant Township	Standard Road	0134	0.25	Suburban	More than 100 ft	Partial	State	Flat	Yes
Mount Pleasant Township	White Bridge Road	0137	0.25	Rural	No waterway nearby	Yes	State	Flat	Yes
Murrysville Borough	Ashbaugh Road	0142	1.5	Rural	In Waterway/Wetland	Yes	Municipal	Steep slope	No
Murrysville Borough	Beighley Road	0144	0.25	Rural	No waterway nearby	Yes	Municipal	Steep slope	Yes
Murrysville Borough	Edwards Road	0149	0.5	Rural	In Waterway/Wetland	Yes	Municipal	Medium slope	Yes
Murrysville Borough	Hankey Church Road Site 1	0143	0.5	Rural	No waterway nearby	Yes	Municipal	Gently sloped	Yes
Murrysville Borough	Hankey Church Road Site 2	0145	1.25	Rural	In Waterway/Wetland	Yes	Municipal	Steep slope	Yes
Murrysville Borough	Hills Church Road	0150	1	Rural	Within 50 ft	Yes	State	Medium slope	No
Murrysville Borough	Hilty Road	0146	0.25	Rural	No waterway nearby	Yes	State	Medium slope	Yes
Murrysville Borough	Lyons Run Road	0151	0.5	Rural	Within 50 ft	Yes	Municipal	Steep slope	Yes
Murrysville Borough	Maiolie Road	0147	0.5	Rural	In Waterway/Wetland	Yes	Municipal	Gently sloped	Yes
Murrysville Borough	Round Top Road	0148	0.25	Rural	Within 50 ft	Yes	Municipal	Medium slope	Yes
New Kensington City	Falcon Park Road	0153	2	Rural	In Waterway/Wetland	Yes	State	Steep slope	Yes
New Kensington City	Grandview Way	0157	0.5	Urban	No waterway nearby	Yes	Municipal	Steep slope	Yes
New Kensington City	Maiden Lane	0024	0.25	Urban	50 to 100 ft	Yes	Municipal	Steep slope	No
New Kensington City	Powers Drive	0152	4	Urban	In Waterway/Wetland	Yes	State	Medium slope	Yes
North Huntingdon Township	Ardara Road	0169	2.5	Rural	In Waterway/Wetland	Yes	Municipal	Medium slope	No
North Huntingdon Township	Baker School Road	0163	0.75	Rural	50 to 100 ft	No	Municipal	Extremely steep	No
North Huntingdon Township	Frog Road	0165	2	Rural	In Waterway/Wetland	Yes	Municipal	Steep slope	Yes
North Huntingdon Township	Guffey Road	0178	0.75	Rural	In Waterway/Wetland	Yes	State	Steep slope	No
North Huntingdon Township	Haywood Road	0173	0.5	Rural	Within 50 ft	Yes	Municipal	Steep slope	Yes
North Huntingdon Township	Leger Road Site 1	0167	0.25	Rural	No waterway nearby	Yes	State	Medium slope	Yes
North Huntingdon Township	Leger Road Site 2	0168	2.5	Rural	In Waterway/Wetland	Yes	State	Medium slope	Yes
North Huntingdon Township	Lowber Road	0161	0.75	Rural	More than 100 ft	Yes	State	Flat	Yes
North Huntingdon Township	Mahaffey Hill Road	0170	10	Rural	In Waterway/Wetland	Yes	Municipal	Steep slope	No

## Westmoreland County IDS Site Characteristics by Municipality\*

Municipality	Site Name	Site Number	Calculated Tons	Demographics	Distance from Waterway	Visibility from Roadway	Road Ownership	Terrain Type	Active
North Huntingdon Township	Nehrig Hill Road	0172	0.125	Rural	No waterway nearby	Yes	Municipal	Medium slope	Yes
North Huntingdon Township	Pine Hollow Extension	0176	1.5	Rural	In Waterway/Wetland	Yes	Municipal	Steep slope	Yes
North Huntingdon Township	Route 993 Site 1	0166	1.5	Urban	Within 50 ft	Yes	State	Steep slope	Yes
North Huntingdon Township	Route 993 Site 2	0177	4	Rural	In Waterway/Wetland	Yes	Municipal	Steep slope	No
North Huntingdon Township	Schade Hill Road	0175	1.25	Rural	No waterway nearby	Yes	Municipal	Flat	Yes
North Huntingdon Township	Scotch Hill Road	0174	0.75	Rural	In Waterway/Wetland	Yes	Municipal	Gently sloped	Yes
North Huntingdon Township	Spicher Hill Road	0160	1.25	Rural	In Waterway/Wetland	Yes	Municipal	Steep slope	Yes
North Huntingdon Township	Turner Valley Road Site 1	0179	3.5	Rural	50 to 100 ft	Yes	State	Steep slope	Yes
North Huntingdon Township	Turner Valley Road Site 2	0180	0.5	Rural	Within 50 ft	Yes	State	Steep slope	No
Oklahoma Borough	Route 66	0181	0.5	Urban	More than 100 ft	Yes	State	Flat	No
Penn Township	Blieberg Road	0100	0.5	Rural	No waterway nearby	Yes	Municipal	Medium slope	Yes
Penn Township	Bouquet Road	0189	1	Rural	No waterway nearby	Yes	Municipal	Flat	Yes
Penn Township	Boxcartown Road	0195	1.5	Rural	In Waterway/Wetland	Yes	Municipal	Gently sloped	Yes
Penn Township	Brush Creek Road	0188	3	Rural	In Waterway/Wetland	Partial	Municipal	Medium slope	Yes
Penn Township	Dry Dam Road	0196	0.5	Rural	In Waterway/Wetland	Yes	Municipal	Gently sloped	Yes
Penn Township	First Street	0185	0.75	Rural	No waterway nearby	Yes	Municipal	Gently sloped	Yes
Penn Township	Gumbach Road	0190	0.5	Rural	No waterway nearby	Partial	Municipal	Flat	Yes
Penn Township	Kings Road	0187	2	Rural	In Waterway/Wetland	Partial	Municipal	Medium slope	Yes
Penn Township	PA Turnpike I-76	0191	0.25	Rural	No waterway nearby	Yes	State	Medium slope	Yes
Penn Township	Pine Hollow Extension	0182	0.5	Rural	In Waterway/Wetland	Yes	Municipal	Flat	Yes
Penn Township	Pine Hollow Road Site 1	0183	1.5	Rural	Within 50 ft	Partial	Municipal	Steep slope	No
Penn Township	Pine Hollow Road Site 2	0184	1.5	Rural	No waterway nearby	Yes	Municipal	Flat	Yes
Penn Township	Rt 993 Site 2	0198	0.75	Rural	No waterway nearby	Yes	State	Flat	Yes
Penn Township	Simpson Road	0186	0.5	Rural	More than 100 ft	Partial	Municipal	Gently sloped	Yes
Penn Township	Sleepy Hollow Road	0197	0.375	Rural	No waterway nearby	Yes	Municipal	Gently sloped	Yes
Penn Township	Snyder Road	0193	0.25	Rural	No waterway nearby	Yes	State	Gently sloped	No
Penn Township	Sutherland Road	0199	0.5	Rural	No waterway nearby	Yes	Municipal	Flat	Yes
Penn Township	Wilderness Road	0194	4	Rural	No waterway nearby	Yes	Municipal	Flat	Yes
Rostraver Township	SR 3001	0125	1	Rural	In Waterway/Wetland	Yes	State	Medium slope	Yes
Rostraver Township	Beazell Road	0219	1	Rural	More than 100 ft	Yes	Municipal	Gently sloped	Yes
Rostraver Township	Broad Avenue	0216	0.75	Rural	In Waterway/Wetland	Yes	State	Steep slope	Yes
Rostraver Township	Buddtown Road	0220	2.5	Rural	Within 50 ft	Yes	Municipal	Medium slope	Yes

## Westmoreland County IDS Site Characteristics by Municipality\*

Municipality	Site Name	Site Number	Calculated Tons	Demographics	Distance from Waterway	Visibility from Roadway	Road Ownership	Terrain Type	Active
Rostraver Township	Cedar Creek Road	0206	0.5	Rural	In Waterway/Wetland	Yes	Municipal	Gently sloped	Yes
Rostraver Township	Coal Hollow Road	0210	2.5	Rural	In Waterway/Wetland	Yes	State	Steep slope	Yes
Rostraver Township	Collinsburg Road	0212	1	Rural	50 to 100 ft	Yes	Municipal	Steep slope	Yes
Rostraver Township	Darr Road	0205	2	Rural	More than 100 ft	Yes	Municipal	Steep slope	Yes
Rostraver Township	Lenity School Road	0218	0.75	Rural	Within 50 ft	Yes	State	Steep slope	Yes
Rostraver Township	Lutz Run Road	0213	1	Rural	In Waterway/Wetland	Yes	Municipal	Gently sloped	Yes
Rostraver Township	Martin Road	0208	1	Rural	More than 100 ft	Yes	Municipal	Gently sloped	Yes
Rostraver Township	Mathews Road	0217	0.5	Rural	Within 50 ft	Yes	Municipal	Medium slope	Yes
Rostraver Township	Moores Road	0201	1	Rural	In Waterway/Wetland	Yes	Municipal	Steep slope	Yes
Rostraver Township	Mt. Pleasant Road	0214	0.25	Rural	No waterway nearby	Yes	Municipal	Flat	Yes
Rostraver Township	Patton Road	0207	7.5	Rural	In Waterway/Wetland	Yes	Municipal	Medium slope	Yes
Rostraver Township	Porter Road	0215	2	Rural	In Waterway/Wetland	Yes	Municipal	Steep slope	Yes
Rostraver Township	St Marys Road	0209	3.5	Rural	50 to 100 ft	Yes	State	Steep slope	Yes
Rostraver Township	Troup Road	0211	1	Rural	No waterway nearby	Yes	Municipal	Gently sloped	Yes
Rostraver Township	Turkey Hollow Road	0203	0.75	Rural	In Waterway/Wetland	Yes	State	Gently sloped	Yes
Rostraver Township	Van Meter Road	0204	0.375	Rural	No waterway nearby	Yes	State	Steep slope	Yes
Rostraver Township	Weddell Drive	0202	0.5	Rural	In Waterway/Wetland	Yes	Municipal	Gently sloped	No
Salem Township	Athena Drive	0223	1	Rural	Within 50 ft	Yes	State	Gently sloped	Yes
Salem Township	Bowman Road	0230	0.25	Rural	Within 50 ft	Yes	Municipal	Flat	Yes
Salem Township	Church Street	0224	1.25	Rural	Within 50 ft	Yes	Municipal	Medium slope	Yes
Salem Township	Davis Road	0227	0.75	Rural	In Waterway/Wetland	Yes	Municipal	Steep slope	Yes
Salem Township	Hoffman Heights Road	0233	0.25	Rural	In Waterway/Wetland	Yes	Municipal	Medium slope	Yes
Salem Township	Keith Lane	0228	0.25	Rural	Within 50 ft	Yes	Municipal	Steep slope	Yes
Salem Township	Lauffer Mine Road	0222	0.5	Rural	Within 50 ft	Yes	Municipal	Gently sloped	No
Salem Township	Oak Hill Road	0235	0.125	Rural	More than 100 ft	Yes	Municipal	Flat	Yes
Salem Township	Old Congruity Road	0232	0.25	Rural	No waterway nearby	Yes	Municipal	Gently sloped	No
Salem Township	Quarry Road	0226	1.5	Rural	No waterway nearby	Yes	Municipal	Medium slope	Yes
Salem Township	Rosewood Drive	0225	1	Rural	In Waterway/Wetland	Yes	Municipal	Medium slope	Yes
Salem Township	Salem Drive	0229	0.5	Rural	Within 50 ft	Yes	Municipal	Gently sloped	Yes
Salem Township	Tucker Road	0231	0.25	Rural	In Waterway/Wetland	Yes	Municipal	Medium slope	Yes
Sewickley Township	Angelcuk Road	0200	0.25	Rural	In Waterway/Wetland	Yes	Municipal	Gently sloped	Yes
Sewickley Township	Apples Mill Road	0247	1	Rural	In Waterway/Wetland	Yes	State	Steep slope	No

## Westmoreland County IDS Site Characteristics by Municipality\*

Municipality	Site Name	Site Number	Calculated Tons	Demographics	Distance from Waterway	Visibility from Roadway	Road Ownership	Terrain Type	Active
Sewickley Township	Brunazzi Road	0262	0.5	Rural	No waterway nearby	Yes	Municipal	Flat	Yes
Sewickley Township	Carnegie Road	0246	1	Rural	In Waterway/Wetland	Yes	Municipal	Steep slope	Yes
Sewickley Township	Cool Springs Road	0248	2	Rural	More than 100 ft	Yes	Municipal	Steep slope	Yes
Sewickley Township	Deer Road	0253	0.5	Rural	In Waterway/Wetland	Yes	State	Medium slope	Yes
Sewickley Township	Falls Road	0257	1	Rural	In Waterway/Wetland	Yes	Municipal	Medium slope	Yes
Sewickley Township	Freeman Road	0239	0.75	Rural	Within 50 ft	Yes	Municipal	Flat	Yes
Sewickley Township	Gen. Braddock Road	0242	1	Rural	In Waterway/Wetland	Yes	Municipal	Medium slope	Yes
Sewickley Township	Greenhills Road	0250	0.75	Rural	Within 50 ft	Yes	Municipal	Medium slope	Yes
Sewickley Township	Lowber Road	0245	0.25	Rural	Within 50 ft	Yes	State	Flat	Yes
Sewickley Township	Pierce Road	0252	3.5	Rural	50 to 100 ft	Yes	Municipal	Steep slope	Yes
Sewickley Township	Pinewood Road	0159	0.25	Rural	More than 100 ft	Yes	Municipal	Gently sloped	Yes
Sewickley Township	Railroad Street	0244	1.25	Rural	In Waterway/Wetland	Yes	Municipal	Medium slope	Yes
Sewickley Township	Reservoir Road	0243	1.25	Rural	In Waterway/Wetland	Yes	Municipal	Medium slope	Yes
Sewickley Township	Scott Haven Road	0162	1	Rural	In Waterway/Wetland	Yes	Municipal	Steep slope	Yes
Sewickley Township	Shaner Road	0261	1	Rural	In Waterway/Wetland	Yes	Municipal	Gently sloped	No
Sewickley Township	Shuglie Hill Road	0237	2	Rural	In Waterway/Wetland	Yes	Municipal	Extremely steep	No
Sewickley Township	Slaughter Hollow Road	0249	1	Rural	In Waterway/Wetland	Yes	Municipal	Medium slope	Yes
Sewickley Township	SR 3047	0238	1	Rural	In Waterway/Wetland	Yes	State	Medium slope	No
Sewickley Township	Tomajko Road	0254	1	Rural	More than 100 ft	Yes	Municipal	Gently sloped	Yes
Sewickley Township	Turkey Farm Road	0241	0.5	Rural	More than 100 ft	Yes	State	Flat	Yes
Sewickley Township	Volk Road	0260	2	Rural	In Waterway/Wetland	Yes	Municipal	Gently sloped	No
Sewickley Township	Wallace Run Road	0240	0.5	Rural	In Waterway/Wetland	Yes	Municipal	Gently sloped	Yes
Sewickley Township	Whyel Road	0251	0.75	Rural	In Waterway/Wetland	Yes	Municipal	Gently sloped	No
Sewickley Township	Yukon Reservoir Road	0255	2.5	Rural	In Waterway/Wetland	Yes	Municipal	Medium slope	Yes
Sewickley Township	Yukon Road Site 1	0236	1.5	Rural	In Waterway/Wetland	Yes	State	Steep slope	Yes
Sewickley Township	Yukon Road Site 2	0256	0.5	Rural	No waterway nearby	Yes	State	Flat	Yes
South Huntingdon Township	Alberts Road	0270	5	Rural	In Waterway/Wetland	Yes	Municipal	Medium slope	Yes
South Huntingdon Township	Barren Run Road	0280	0.5	Rural	In Waterway/Wetland	Yes	State	Steep slope	Yes
South Huntingdon Township	Boy Scout Camp Road	0279	0.125	Rural	No waterway nearby	Yes	Municipal	Flat	Yes
South Huntingdon Township	Buckyard Hill Road	0271	2	Rural	In Waterway/Wetland	Yes	Municipal	Medium slope	No
South Huntingdon Township	Commer Road	0274	1.75	Rural	Within 50 ft	Yes	Municipal	Medium slope	Yes
South Huntingdon Township	Eureka Hill Road	0267	0.5	Rural	No waterway nearby	Yes	Municipal	Steep slope	No

## Westmoreland County IDS Site Characteristics by Municipality\*

Municipality	Site Name	Site Number	Calculated Tons	Demographics	Distance from Waterway	Visibility from Roadway	Road Ownership	Terrain Type	Active
South Huntingdon Township	Forsythe Road	0273	0.75	Rural	In Waterway/Wetland	Yes	Municipal	Medium slope	Yes
South Huntingdon Township	Hoffman Road	0266	3	Rural	No waterway nearby	Yes	Municipal	Steep slope	Yes
South Huntingdon Township	Mt. Etna Road	0264	0.5	Rural	More than 100 ft	Yes	Municipal	Steep slope	No
South Huntingdon Township	Orisik Hollow Road	0268	0.5	Rural	In Waterway/Wetland	Yes	Municipal	Flat	No
South Huntingdon Township	Painter Road	0221	1	Rural	In Waterway/Wetland	Yes	Municipal	Medium slope	Yes
South Huntingdon Township	Reduction Road	0276	1	Rural	In Waterway/Wetland	Yes	Municipal	Steep slope	Yes
South Huntingdon Township	Sager Road	0263	1.25	Rural	In Waterway/Wetland	Partial	Municipal	Steep slope	Yes
South Huntingdon Township	Skyline Drive	0278	0.75	Rural	No waterway nearby	Yes	Municipal	Gently sloped	Yes
South Huntingdon Township	Spring Street	0275	1	Rural	In Waterway/Wetland	Yes	State	Steep slope	Yes
South Huntingdon Township	SR 3029	0269	0.5	Rural	In Waterway/Wetland	Yes	State	Steep slope	Yes
South Huntingdon Township	State Hill Road	0265	0.25	Rural	No waterway nearby	Yes	Municipal	Flat	Yes
South Huntingdon Township	Still Wagon Drive	0272	0.5	Rural	In Waterway/Wetland	Yes	Municipal	Gently sloped	Yes
St. Clair Township	10th Street	0281	0.75	Rural	No waterway nearby	Yes	Municipal	Flat	Yes
St. Clair Township	Boswell Road Site 1	0283	4	Suburban	50 to 100 ft	Yes	State	Flat	Yes
St. Clair Township	Boswell Road Site 2	0285	0.375	Rural	No waterway nearby	Yes	State	Flat	Yes
St. Clair Township	Robb Road	0284	0.5	Rural	More than 100 ft	Yes	Municipal	Gently sloped	Yes
St. Clair Township	Sugar Run Road	0282	1.5	Rural	50 to 100 ft	Partial	State Forest	Flat	Yes
Unity Township	Bell Church Memorial Road	0290	0.5	Rural	No waterway nearby	Partial	State	Flat	Yes
Unity Township	Bennetts Road	0302	0.25	Rural	No waterway nearby	Yes	Municipal	Medium slope	Yes
Unity Township	Buffenmeyer Road	0295	0.25	Suburban	Within 50 ft	Yes	Municipal	Flat	Yes
Unity Township	Carney Road Site 1	0297	0.5	Suburban	No waterway nearby	Yes	Municipal	Flat	Yes
Unity Township	Carney Road Site 2	0298	1	Rural	In Waterway/Wetland	Yes	Municipal	Flat	Yes
Unity Township	Cemetery Road	0287	0.25	Rural	50 to 100 ft	Yes	Municipal	Gently sloped	Yes
Unity Township	Hemmingway Drive	0304	2	Suburban	No waterway nearby	Yes	Municipal	Gently sloped	Yes
Unity Township	Johnson Road	0305	0.5	Suburban	No waterway nearby	Yes	Municipal	Gently sloped	Yes
Unity Township	Latrobe Crabtree Road	0123	1	Suburban	50 to 100 ft	Partial	State	Gently sloped	Yes
Unity Township	Lauralyn Drive	0296	1	Suburban	No waterway nearby	Yes	Municipal	Flat	Yes
Unity Township	Lemmon Road	0300	0.25	Suburban	No waterway nearby	Yes	Municipal	Gently sloped	Yes
Unity Township	Longs Road	0288	1.25	Suburban	Within 50 ft	Yes	Municipal	Flat	Yes
Unity Township	Luxor Road	0286	1	Rural	50 to 100 ft	Yes	State	Gently sloped	Yes
Unity Township	Miskovitch Road	0301	2.5	Rural	More than 100 ft	Yes	Municipal	Flat	Yes
Unity Township	Possum Hollow Road	0293	0.5	Rural	Within 50 ft	No	Municipal	Extremely steep	Yes

## Westmoreland County IDS Site Characteristics by Municipality\*

Municipality	Site Name	Site Number	Calculated Tons	Demographics	Distance from Waterway	Visibility from Roadway	Road Ownership	Terrain Type	Active
Unity Township	Quarry Road	0292	6	Rural	Within 50 ft	Yes	Municipal	Medium slope	Yes
Unity Township	Rifle Road	0299	0.5	Rural	50 to 100 ft	Yes	Municipal	Medium slope	Yes
Unity Township	Route 130	0127	1	Rural	More than 100 ft	Partial	State	Medium slope	Yes
Unity Township	Route 982	0291	0.5	Rural	50 to 100 ft	No	State	Extremely steep	Yes
Unity Township	Shinsky Road	0303	1	Suburban	More than 100 ft	Yes	Municipal	Gently sloped	Yes
Unity Township	Twin Lakes Road	0294	0.25	Rural	No waterway nearby	No	Municipal	Steep slope	Yes
Unity Township	Wildcat Way	0289	0.5	Suburban	50 to 100 ft	Partial	Municipal	Gently sloped	Yes
Unity Township	Windmere Road	0306	2	Suburban	No waterway nearby	No	Municipal	Gently sloped	Yes
Upper Burrell Township	Guyer Road	0308	0.25	Rural	No waterway nearby	Yes	Municipal	Gently sloped	Yes
Upper Burrell Township	Lower Drennen Road	0310	2.5	Rural	In Waterway/Wetland	Yes	Municipal	Steep slope	No
Upper Burrell Township	Menk Road	0312	1.5	Rural	More than 100 ft	Yes	Municipal	Medium slope	No
Upper Burrell Township	Myers Road	0314	1.25	Rural	More than 100 ft	Yes	Municipal	Steep slope	No
Upper Burrell Township	Oak Lake Road	0307	0.125	Rural	50 to 100 ft	Yes	Municipal	Gently sloped	Yes
Upper Burrell Township	Rich Hill Road	0309	0.125	Rural	No waterway nearby	Yes	Municipal	Medium slope	Yes
Upper Burrell Township	Upper Drennen Road	0311	2	Rural	In Waterway/Wetland	Yes	Municipal	Extremely steep	No
Upper Burrell Township	Whitten Hollow Road	0315	1.5	Rural	In Waterway/Wetland	Yes	Municipal	Medium slope	No
Washington Township	Echo Ridge Road	0317	0.25	Rural	No waterway nearby	Yes	Municipal	Gently sloped	No
Washington Township	Fox Road	0316	0.5	Rural	No waterway nearby	Yes	Municipal	Gently sloped	Yes
Washington Township	Kiski Park Drive	0322	0.5	Rural	No waterway nearby	Yes	Municipal	Gently sloped	Yes
Washington Township	Pleasant View Road	0320	0.375	Rural	No waterway nearby	Yes	Municipal	Medium slope	No
Washington Township	Route 66A	0318	1	Rural	More than 100 ft	Partial	State	Flat	Yes
Washington Township	Yockey Road	0319	0.75	Rural	In Waterway/Wetland	Yes	Municipal	Medium slope	Yes

Total Number of Sites: 310

Total Calculated Tons: 335.38

\* Characteristics assessed at time of survey were based on what was visible.

## Westmoreland County Illegal Dump Survey Waste Characteristics by Municipality\*

Municipality	Site Name	Site Number	Calculated Tons	Bagged Trash	Household Trash	Recyclables	HHW	Tires	Clean Fill	C, D Waste	Yard Waste	White Goods	Electronics	Televisions	Furniture	Mattresses	Vehicle Parts	Car Batteries
Allegheny Township	Bagdad Road	0022	1.25	Yes	No	No	No	2	Yes	Yes	No	0	0	0	0	0	No	0
Allegheny Township	Blackstone Road	0001	1	No	No	No	No	16	Yes	Yes	Yes	0	0	0	0	0	No	0
Allegheny Township	Carahan Road	0014	0.75	No	No	Yes	No	5	No	No	No	1	0	0	1	0	Yes	0
Allegheny Township	Copeland Road	0018	2	Yes	Yes	No	No	33	Yes	No	Yes	0	0	0	0	0	No	0
Allegheny Township	Dairy Farm Road Site 1	0012	0.625	Yes	Yes	No	No	16	No	Yes	No	0	0	0	0	0	No	0
Allegheny Township	Dairy Farm Road Site 2	0013	2	No	No	Yes	No	4	Yes	Yes	No	0	0	0	3	0	No	0
Allegheny Township	Indian Hill Road	0023	0.5	Yes	Yes	Yes	No	1	No	Yes	Yes	0	0	0	0	0	No	0
Allegheny Township	LaBelle Vue Road	0005	1.25	Yes	Yes	Yes	No	18	Yes	Yes	Yes	0	0	1	1	2	Yes	0
Allegheny Township	Lucesco Road Site 2	0015	1	Yes	Yes	Yes	No	0	No	Yes	No	0	1	0	2	0	Yes	0
Allegheny Township	Lucesco Road Site 1	0002	0.25	No	No	No	No	0	Yes	No	No	0	0	0	0	0	Yes	0
Allegheny Township	Lynch Road	0010	0.5	Yes	Yes	Yes	No	4	No	Yes	No	0	0	0	1	0	No	0
Allegheny Township	Oberleiter Road	0011	1	Yes	Yes	No	No	6	No	Yes	Yes	0	1	0	0	0	No	0
Allegheny Township	Pine Camp Road Site 1	0004	1	No	No	No	No	4	Yes	Yes	Yes	0	0	1	0	0	No	0
Allegheny Township	Pine Camp Road Site 2	0006	1.5	No	Yes	Yes	No	6	No	Yes	Yes	0	3	1	0	0	Yes	0
Allegheny Township	Piper Road Site 1	0016	1	Yes	Yes	Yes	No	7	No	Yes	Yes	0	1	1	3	0	Yes	0
Allegheny Township	Piper Road Site 2	0017	1.5	No	Yes	No	No	0	Yes	Yes	No	0	0	0	0	0	No	0
Allegheny Township	South Gosser Hill Road	0008	0.75	No	No	No	No	26	No	No	Yes	0	0	0	0	0	No	0
Allegheny Township	Tredway Park	0003	0.5	No	No	No	No	1	No	No	No	2	0	0	0	0	No	0
Allegheny Township	Watson Road	0021	0.75	No	Yes	Yes	No	7	Yes	Yes	Yes	2	0	2	0	0	Yes	0
Allegheny Township	White Cloud Road	0020	2.5	Yes	No	No	No	28	Yes	Yes	Yes	0	0	1	0	0	No	0
Allegheny Township	Whiteys Road	0007	0.5	Yes	Yes	Yes	No	6	No	Yes	Yes	1	0	0	2	0	Yes	0
Allegheny Township	Woodbury Drive	0009	1	No	No	No	No	45	No	No	No	0	0	0	0	0	No	0
Bell Township	Coal Hollow Road	0321	5	Yes	Yes	No	No	165	No	Yes	No	4	1	1	5	2	Yes	0
Bell Township	Larimer Road	0029	3	Yes	Yes	Yes	No	53	No	Yes	Yes	3	0	1	2	2	Yes	0
Bell Township	Nelson Hollow Road	0025	1.5	Yes	Yes	Yes	No	24	No	Yes	No	6	1	0	11	0	Yes	0
Bell Township	Route 819	0028	1	Yes	Yes	Yes	No	27	No	Yes	Yes	0	1	0	3	3	No	0
Bell Township	Rubright Road	0030	2	Yes	No	No	No	41	No	Yes	No	1	1	2	4	1	No	0
Bell Township	Steele Road	0027	2	Yes	Yes	Yes	No	20	Yes	Yes	Yes	0	0	1	3	0	No	0

## Westmoreland County Illegal Dump Survey Waste Characteristics by Municipality\*

Municipality	Site Name	Site Number	Calculated Tons	Bagged Trash	Household Trash	Recyclables	HHW	Tires	Clean Fill	C, D Waste	Yard Waste	White Goods	Electronics	Televisions	Furniture	Mattresses	Vehicle Parts	Car Batteries
Bell Township	Tinsmill Road	0026	1	Yes	Yes	Yes	No	37	No	No	Yes	0	0	2	0	0	Yes	0
Derry Borough	McCullough Road	0031	0.125	No	No	No	No	2	No	No	No	0	0	0	0	0	No	0
Derry Township	Atlantic Road	0037	0.125	Yes	No	No	No	4	No	No	No	0	0	0	0	0	No	0
Derry Township	Barchesky Road	0035	0.25	No	No	No	No	0	No	Yes	No	0	0	0	0	0	No	0
Derry Township	Derry Lane	0042	1.5	Yes	Yes	Yes	No	30	No	Yes	Yes	0	0	0	1	0	Yes	0
Derry Township	Freddie Road	0036	0.75	Yes	Yes	No	No	4	No	Yes	No	0	0	0	0	0	No	0
Derry Township	Keystone Park Road	0046	0.5	No	Yes	No	No	3	No	Yes	No	1	0	0	1	0	No	0
Derry Township	Kingston Club Road	0038	0.25	Yes	Yes	No	No	4	No	Yes	No	0	1	0	0	0	No	0
Derry Township	Liberty Road	0047	0.5	Yes	Yes	No	No	6	Yes	Yes	Yes	0	0	1	0	0	No	0
Derry Township	Livermore Road	0039	2	Yes	Yes	No	No	8	No	Yes	No	1	2	0	2	1	No	0
Derry Township	New Quarry Road	0043	0.75	Yes	Yes	No	No	0	No	Yes	No	0	1	1	1	0	No	0
Derry Township	Oasis Road	0049	0.5	Yes	Yes	No	No	2	No	Yes	No	0	0	0	0	0	No	0
Derry Township	Old Route 217	0044	0.25	No	Yes	Yes	No	4	No	Yes	No	0	1	0	0	0	No	0
Derry Township	Rod and Gun Road	0033	1	No	Yes	Yes	No	2	Yes	Yes	Yes	0	1	0	1	0	No	0
Derry Township	Route 981	0045	0.25	No	No	No	No	11	No	No	No	0	0	0	0	0	No	0
Derry Township	St. Martins Church Cemetery Lane	0048	1	No	Yes	No	No	0	Yes	Yes	Yes	0	0	0	0	0	No	0
Derry Township	Stark Road	0040	0.375	No	Yes	No	No	12	Yes	No	Yes	0	0	0	0	1	No	0
Derry Township	Stoney Run Road	0041	0.75	No	Yes	No	No	12	No	No	Yes	0	0	0	0	0	Yes	0
Derry Township	Straw Cutter Road	0034	0.5	No	Yes	No	No	12	No	Yes	No	0	1	0	0	0	No	0
Derry Township	Uschak Road	0032	0.5	Yes	Yes	Yes	No	6	Yes	Yes	No	0	0	0	2	0	No	0
Donegal Township	Camp Run Road	0050	0.5	No	No	No	No	0	No	Yes	No	0	0	0	0	0	No	0
Donegal Township	Lower Tabernacle Road	0053	0.25	Yes	Yes	No	No	0	No	No	Yes	0	1	0	0	0	No	0
Donegal Township	Stairs Road	0051	5	Yes	Yes	Yes	No	95	Yes	Yes	Yes	3	1	2	4	3	Yes	0
Donegal Township	Upper Tabernacle Road	0052	0.5	No	No	No	No	0	No	Yes	No	0	0	0	0	0	No	0
East Huntingdon Township	Bob Zaffie Road	0061	0.5	Yes	Yes	No	No	5	Yes	Yes	No	2	0	0	0	0	No	0
East Huntingdon Township	Chaintown Road	0062	1.5	Yes	Yes	No	No	36	No	Yes	No	0	2	0	3	1	No	0
East Huntingdon Township	Creek Road	0060	3	No	No	No	No	126	Yes	Yes	No	0	0	0	0	0	No	0
East Huntingdon Township	Fenton Road	0068	0.25	No	Yes	Yes	No	4	No	Yes	No	0	0	0	0	0	No	0

## Westmoreland County Illegal Dump Survey Waste Characteristics by Municipality\*

Municipality	Site Name	Site Number	Calculated Tons	Bagged Trash	Household Trash	Recyclables	HHW	Tires	Clean Fill	C, D Waste	Yard Waste	White Goods	Electronics	Televisions	Furniture	Mattresses	Vehicle Parts	Car Batteries
East Huntingdon Township	John Leighty Road	0058	4	Yes	Yes	Yes	No	80	No	Yes	No	0	0	0	8	2	Yes	0
East Huntingdon Township	Leighty Hollow Road	0059	0.25	No	No	No	No	10	No	No	No	0	1	2	0	0	Yes	0
East Huntingdon Township	Love Road	0064	1	No	No	No	No	21	Yes	Yes	No	0	0	1	0	0	No	0
East Huntingdon Township	Mulberry Hill Road	0067	0.25	No	Yes	Yes	No	9	No	No	No	0	0	0	0	0	No	0
East Huntingdon Township	New Stanton-Ruffsedale Road	0055	0.5	Yes	Yes	Yes	No	15	No	No	No	0	0	0	1	2	Yes	0
East Huntingdon Township	Old Meadow Mill Road	0066	0.25	No	No	No	No	10	No	No	No	0	0	0	0	0	No	0
East Huntingdon Township	Potoka Mine Road	0054	2.5	Yes	Yes	No	No	92	Yes	Yes	No	1	0	1	4	0	Yes	0
East Huntingdon Township	Race Track Road	0056	0.25	No	No	Yes	No	5	No	Yes	No	0	0	0	0	0	No	0
East Huntingdon Township	Rankin Road	0057	0.25	No	No	No	No	0	No	Yes	No	0	0	0	0	0	No	0
East Huntingdon Township	Shultz Road	0063	1	No	Yes	No	No	5	No	Yes	No	10	0	0	0	0	Yes	0
East Huntingdon Township	Stone Road	0065	2	Yes	Yes	Yes	No	61	No	Yes	No	4	1	2	6	0	No	0
Fairfield Township	Grave Yard Hill Road	0071	0.75	No	Yes	No	No	18	No	Yes	No	0	0	0	0	0	No	0
Fairfield Township	Loughner Road	0069	2	Yes	Yes	No	No	24	No	Yes	No	6	0	0	0	0	No	0
Fairfield Township	Patterson Road	0072	0.75	No	Yes	No	No	4	No	Yes	Yes	0	0	0	0	0	No	0
Fairfield Township	Stanislaw Road	0070	1.5	No	Yes	No	No	0	No	No	Yes	0	0	0	0	0	No	0
Greensburg City	Pellis Road	0073	1	No	No	No	No	13	Yes	Yes	Yes	0	0	0	0	0	No	0
Hempfield Township	Beaver Road	0079	1.5	Yes	Yes	Yes	No	37	Yes	Yes	Yes	0	1	3	1	4	Yes	0
Hempfield Township	Brush Creek Road	0098	0.5	Yes	Yes	Yes	No	9	No	No	No	0	0	0	1	0	Yes	0
Hempfield Township	Bucktown Road	0074	0.5	No	Yes	No	No	11	No	No	No	0	2	0	0	1	No	0
Hempfield Township	Cribb Station Road	0078	0.125	No	No	No	No	1	Yes	Yes	No	0	0	0	0	0	No	0
Hempfield Township	Downs Road	0097	0.125	No	No	No	No	2	No	No	No	0	0	1	0	0	No	0
Hempfield Township	Feightner Road	0095	1	No	No	No	No	35	Yes	Yes	No	0	0	1	0	0	No	0
Hempfield Township	Front Street	0096	0.5	No	Yes	Yes	No	3	No	No	No	0	0	0	0	0	No	0
Hempfield Township	Fry Hollow Road	0092	1	Yes	Yes	Yes	No	33	Yes	Yes	Yes	0	1	2	2	0	No	0
Hempfield Township	Hahntown-Wendel Road	0164	0.5	Yes	Yes	No	No	8	No	Yes	No	0	0	0	0	0	Yes	0
Hempfield Township	Hunker Waltz Mill Road	0080	0.5	No	Yes	Yes	No	6	No	Yes	No	0	1	0	3	0	No	0
Hempfield Township	Kennedy School Road	0091	0.5	Yes	Yes	No	No	17	No	No	No	0	0	0	0	0	Yes	0
Hempfield Township	Kerr Avenue	0093	1.5	No	No	Yes	No	48	Yes	Yes	Yes	0	1	0	0	2	Yes	0

## Westmoreland County Illegal Dump Survey Waste Characteristics by Municipality\*

Municipality	Site Name	Site Number	Calculated Tons	Bagged Trash	Household Trash	Recyclables	HHW	Tires	Clean Fill	C, D Waste	Yard Waste	White Goods	Electronics	Televisions	Furniture	Mattresses	Vehicle Parts	Car Batteries
Hempfield Township	Ladysmith Road	0083	0.125	Yes	No	No	No	2	No	No	Yes	0	0	0	0	0	No	0
Hempfield Township	Logan Road	0085	0.25	No	No	No	No	4	No	Yes	No	0	0	0	0	0	No	0
Hempfield Township	Mays Lane	0086	0.5	No	Yes	No	No	7	No	Yes	No	0	0	0	2	2	No	0
Hempfield Township	Mt. Thor - Assumption Hall Road	0094	3	Yes	Yes	No	No	88	Yes	Yes	Yes	2	2	2	2	2	No	0
Hempfield Township	North Tremont Avenue	0090	2	Yes	Yes	Yes	No	65	Yes	Yes	Yes	0	2	6	2	0	Yes	0
Hempfield Township	Old Hannastown Road	0082	0.375	Yes	No	No	No	10	Yes	No	Yes	0	0	1	0	0	No	0
Hempfield Township	Old Harmony Road	0075	0.5	No	No	No	No	9	No	No	No	0	0	0	1	0	No	0
Hempfield Township	Penn Valley Road	0081	1.25	Yes	Yes	Yes	No	34	No	Yes	Yes	0	0	0	0	1	Yes	0
Hempfield Township	Shrader Hollow Road	0084	1.25	Yes	Yes	Yes	No	38	Yes	Yes	Yes	2	0	0	2	0	Yes	0
Hempfield Township	Sunview Avenue	0099	0.25	Yes	Yes	Yes	No	0	No	No	No	0	0	0	1	2	No	0
Hempfield Township	Sweitzer Road	0087	1	Yes	Yes	Yes	No	17	Yes	No	Yes	1	0	2	4	1	No	0
Hempfield Township	Tillbrook Road	0076	1	Yes	Yes	Yes	No	43	No	Yes	Yes	0	0	0	0	0	No	0
Hempfield Township	Valley Green Road	0089	0.5	No	Yes	No	No	8	No	Yes	No	1	1	0	0	1	Yes	0
Hempfield Township	Waycross Road	0088	0.75	Yes	Yes	Yes	No	10	No	Yes	No	1	0	0	1	0	Yes	0
Hyde Park Borough	1st Avenue	0101	0.5	No	Yes	No	No	3	No	Yes	No	0	0	0	1	0	Yes	0
Jeannette City	Lafferty Street	0102	0.5	Yes	Yes	Yes	No	6	No	Yes	Yes	0	0	0	0	0	Yes	0
Latrobe Borough	Mission Road	0103	0.75	Yes	Yes	No	No	12	Yes	Yes	Yes	0	0	0	1	0	No	0
Ligonier Township	Carey School Road	0104	0.5	No	No	No	No	1	No	Yes	No	2	0	0	1	0	No	0
Ligonier Township	Darlington Rector Road	0106	0.5	Yes	Yes	Yes	No	12	No	Yes	No	1	0	0	0	0	Yes	0
Ligonier Township	Melville Road	0105	0.5	No	Yes	No	No	1	No	Yes	No	0	0	0	0	0	No	0
Ligonier Township	Owl Hollow Road	0108	3	No	Yes	No	No	1	Yes	Yes	No	1	0	0	4	0	No	0
Ligonier Township	Thomas Road	0107	0.375	No	Yes	No	No	3	No	Yes	No	0	0	0	1	0	No	0
Lower Burrell City	Dutchmans Run Road	0111	0.25	No	No	No	No	5	No	No	No	2	0	0	0	0	No	0
Lower Burrell City	Hartge Road	0114	0.125	Yes	Yes	Yes	No	0	No	Yes	No	0	0	0	0	0	No	0
Lower Burrell City	Lowe Road	0109	0.5	Yes	Yes	Yes	No	5	No	No	Yes	0	0	0	0	0	No	0
Lower Burrell City	Mulligantown Road Site 1	0112	1	Yes	No	No	No	0	Yes	Yes	Yes	0	0	0	0	0	No	0
Lower Burrell City	Mulligantown Road Site 2	0113	0.125	Yes	Yes	No	No	0	No	No	No	0	0	0	0	1	No	0
Lower Burrell City	Puckety Church Road Site 1	0154	0.5	No	Yes	No	No	5	No	No	No	0	2	0	1	0	Yes	0

## Westmoreland County Illegal Dump Survey Waste Characteristics by Municipality\*

Municipality	Site Name	Site Number	Calculated Tons	Bagged Trash	Household Trash	Recyclables	HHW	Tires	Clean Fill	C, D Waste	Yard Waste	White Goods	Electronics	Televisions	Furniture	Mattresses	Vehicle Parts	Car Batteries
Lower Burrell City	Puckety Church Road Site 2	0155	0.75	Yes	Yes	Yes	No	14	No	Yes	No	0	1	0	3	0	No	0
Lower Burrell City	Reed Street	0110	0.25	Yes	Yes	No	No	0	Yes	No	No	0	0	0	0	0	Yes	0
Lower Burrell City	Spooky Hollow Road	0156	1	Yes	Yes	No	No	17	Yes	Yes	No	0	0	0	0	0	No	0
Loyalhanna Township	County Road Site 1	0115	1	Yes	Yes	Yes	No	13	No	No	Yes	0	1	2	2	0	Yes	0
Loyalhanna Township	County Road Site 2	0117	0.75	No	No	Yes	No	22	Yes	Yes	No	0	0	0	0	0	No	0
Loyalhanna Township	Loyalhanna Dam Road	0122	3	Yes	Yes	No	No	78	No	Yes	Yes	2	2	1	3	4	Yes	0
Loyalhanna Township	Maple Lodge Road Site 1	0119	0.5	No	No	No	No	18	No	No	Yes	0	0	0	1	0	Yes	0
Loyalhanna Township	Maple Lodge Road Site 2	0124	0.75	No	No	No	No	29	No	No	No	0	0	0	2	0	Yes	0
Loyalhanna Township	Roman Road	0116	1	Yes	Yes	Yes	No	40	Yes	No	Yes	0	1	0	0	0	No	0
Loyalhanna Township	Sawmill Road	0118	0.125	No	No	No	No	8	No	Yes	No	0	0	0	0	0	No	0
Loyalhanna Township	Sportsman Road	0120	6.5	Yes	Yes	Yes	No	161	Yes	Yes	Yes	1	2	1	11	2	Yes	0
Loyalhanna Township	Tunnelton Road	0121	1	Yes	Yes	No	No	36	No	No	No	0	1	0	1	1	No	0
Mount Pleasant Township	Alice Road	0139	0.25	Yes	Yes	Yes	No	6	No	Yes	No	1	0	0	0	0	No	0
Mount Pleasant Township	Armburst Brinkerton Road	0133	0.75	Yes	Yes	No	No	12	No	Yes	No	1	1	0	1	0	No	0
Mount Pleasant Township	Bear Rocks School Road Site 1	0128	0.25	Yes	Yes	No	No	12	No	No	No	0	0	0	0	0	No	0
Mount Pleasant Township	Bear Rocks School Road Site 2	0138	0.5	No	Yes	No	No	0	No	Yes	No	0	0	0	2	0	No	0
Mount Pleasant Township	Bear Rocks School Road Site 3	0140	0.75	No	No	No	No	20	No	No	No	0	0	0	1	1	No	0
Mount Pleasant Township	Braddock Road	0141	0.125	Yes	No	No	No	4	No	Yes	No	0	0	0	0	0	No	0
Mount Pleasant Township	Brinkerton Road	0135	0.5	Yes	Yes	No	No	17	No	Yes	No	0	0	0	0	0	No	0
Mount Pleasant Township	Carpentertown Mine Road	0132	1	Yes	Yes	No	No	12	No	Yes	No	0	1	1	0	1	No	0
Mount Pleasant Township	Carpentertown Road	0131	0.125	No	No	No	No	6	No	No	No	0	0	0	0	0	No	0
Mount Pleasant Township	Middlechurches Road	0136	0.25	No	Yes	No	No	12	No	No	No	0	0	0	0	0	No	0
Mount Pleasant Township	Route 819	0130	0.5	Yes	No	No	No	6	No	No	No	0	0	0	0	2	No	0
Mount Pleasant Township	Standard Road	0134	0.25	Yes	Yes	No	No	6	No	Yes	Yes	0	0	0	0	0	No	0
Mount Pleasant Township	White Bridge Road	0137	0.25	No	Yes	No	No	0	No	Yes	No	0	0	0	1	0	No	0
Murrysville Borough	Ashbaugh Road	0142	1.5	Yes	No	No	No	29	No	No	No	1	0	1	0	0	Yes	0
Murrysville Borough	Beighley Road	0144	0.25	Yes	No	No	No	11	No	No	Yes	0	0	0	0	0	Yes	0
Murrysville Borough	Edwards Road	0149	0.5	No	Yes	Yes	No	10	Yes	Yes	No	0	0	0	0	0	No	0

## Westmoreland County Illegal Dump Survey Waste Characteristics by Municipality\*

Municipality	Site Name	Site Number	Calculated Tons	Bagged Trash	Household Trash	Recyclables	HHW	Tires	Clean Fill	C, D Waste	Yard Waste	White Goods	Electronics	Televisions	Furniture	Mattresses	Vehicle Parts	Car Batteries
Murrysville Borough	Hankey Church Road Site 1	0143	0.5	Yes	Yes	No	No	16	No	Yes	Yes	0	0	0	1	0	No	0
Murrysville Borough	Hankey Church Road Site 2	0145	1.25	Yes	Yes	Yes	No	11	Yes	Yes	Yes	1	0	1	4	0	Yes	0
Murrysville Borough	Hills Church Road	0150	1	No	No	No	No	5	Yes	Yes	Yes	0	0	0	0	0	Yes	0
Murrysville Borough	Hilty Road	0146	0.25	No	Yes	No	No	1	No	Yes	Yes	0	0	0	0	0	No	0
Murrysville Borough	Lyons Run Road	0151	0.5	Yes	Yes	Yes	No	2	No	No	No	1	0	0	0	0	No	0
Murrysville Borough	Maiolie Road	0147	0.5	Yes	Yes	Yes	No	7	No	Yes	Yes	0	2	3	2	1	No	0
Murrysville Borough	Round Top Road	0148	0.25	Yes	Yes	Yes	No	1	Yes	Yes	No	1	0	0	0	0	Yes	0
New Kensington City	Falcon Park Road	0153	2	Yes	Yes	Yes	No	60	Yes	Yes	No	2	0	0	1	2	Yes	0
New Kensington City	Grandview Way	0157	0.5	Yes	Yes	Yes	No	8	Yes	Yes	No	0	0	0	0	0	No	0
New Kensington City	Maiden Lane	0024	0.25	Yes	Yes	No	No	0	Yes	Yes	Yes	1	0	0	0	0	No	0
New Kensington City	Powers Drive	0152	4	Yes	Yes	Yes	No	76	Yes	Yes	No	1	0	2	2	0	No	0
North Huntingdon Townshi	Ardara Road	0169	2.5	No	Yes	Yes	No	90	No	No	No	6	2	2	4	0	Yes	0
North Huntingdon Townshi	Baker School Road	0163	0.75	No	No	No	No	3	No	No	No	0	0	0	0	0	Yes	0
North Huntingdon Townshi	Frog Road	0165	2	Yes	Yes	No	No	65	Yes	Yes	Yes	3	0	0	4	1	No	0
North Huntingdon Townshi	Guffey Road	0178	0.75	No	No	No	No	9	No	No	No	3	0	0	1	0	Yes	0
North Huntingdon Townshi	Haywood Road	0173	0.5	Yes	No	Yes	No	5	No	Yes	Yes	0	0	0	0	0	Yes	0
North Huntingdon Townshi	Leger Road Site 1	0167	0.25	Yes	Yes	Yes	No	4	No	No	No	0	2	0	0	0	Yes	0
North Huntingdon Townshi	Leger Road Site 2	0168	2.5	Yes	Yes	No	No	59	No	Yes	Yes	6	0	1	6	0	Yes	0
North Huntingdon Townshi	Lowber Road	0161	0.75	Yes	Yes	No	No	2	Yes	Yes	No	0	0	0	0	0	Yes	0
North Huntingdon Townshi	Mahaffey Hill Road	0170	10	No	No	No	No	315	No	No	No	15	0	0	3	0	Yes	0
North Huntingdon Townshi	Nehrig Hill Road	0172	0.125	No	No	Yes	No	7	No	Yes	No	0	0	0	1	0	No	0
North Huntingdon Townshi	Pine Hollow Extension	0176	1.5	Yes	Yes	Yes	No	24	No	Yes	Yes	5	0	1	5	0	No	0
North Huntingdon Townshi	Route 993 Site 1	0166	1.5	Yes	Yes	Yes	No	9	No	Yes	Yes	3	0	0	0	0	No	0
North Huntingdon Townshi	Route 993 Site 2	0177	4	Yes	No	No	No	149	No	No	No	6	1	1	1	0	No	0
North Huntingdon Townshi	Schade Hill Road	0175	1.25	No	No	No	No	4	Yes	Yes	Yes	1	0	0	1	5	Yes	0
North Huntingdon Townshi	Scotch Hill Road	0174	0.75	Yes	Yes	No	No	6	No	No	Yes	0	0	0	2	0	No	0
North Huntingdon Townshi	Spicher Hill Road	0160	1.25	Yes	Yes	No	No	36	Yes	No	Yes	2	0	0	2	0	No	0
North Huntingdon Townshi	Turner Valley Road Site 1	0179	3.5	Yes	Yes	Yes	No	57	No	Yes	No	17	0	0	4	2	Yes	0

## Westmoreland County Illegal Dump Survey Waste Characteristics by Municipality\*

Municipality	Site Name	Site Number	Calculated Tons	Bagged Trash	Household Trash	Recyclables	HHW	Tires	Clean Fill	C, D Waste	Yard Waste	White Goods	Electronics	Televisions	Furniture	Mattresses	Vehicle Parts	Car Batteries
North Huntingdon Townshi	Turner Valley Road Site 2	0180	0.5	No	No	No	No	21	No	No	No	0	0	0	0	0	No	0
Oklahoma Borough	Route 66	0181	0.5	Yes	Yes	Yes	No	0	No	No	Yes	0	0	0	0	1	No	0
Penn Township	Blieberg Road	0100	0.5	Yes	Yes	Yes	No	4	Yes	Yes	Yes	0	0	0	2	0	No	0
Penn Township	Bouquet Road	0189	1	No	No	Yes	No	0	Yes	Yes	Yes	0	0	0	0	0	No	0
Penn Township	Boxcartown Road	0195	1.5	Yes	Yes	Yes	No	63	No	No	Yes	0	0	0	3	0	Yes	0
Penn Township	Brush Creek Road	0188	3	Yes	Yes	Yes	No	18	Yes	Yes	Yes	0	0	1	6	2	Yes	0
Penn Township	Dry Dam Road	0196	0.5	Yes	Yes	Yes	No	0	No	Yes	No	1	0	0	0	0	No	0
Penn Township	First Street	0185	0.75	Yes	Yes	Yes	No	20	No	Yes	Yes	0	0	0	0	0	No	0
Penn Township	Gumbach Road	0190	0.5	Yes	No	No	No	5	Yes	Yes	No	0	0	0	0	0	No	0
Penn Township	Kings Road	0187	2	Yes	Yes	Yes	No	1	Yes	Yes	Yes	2	0	0	3	0	Yes	0
Penn Township	PA Turnpike I-76	0191	0.25	No	No	No	No	0	No	No	No	0	0	0	0	2	No	0
Penn Township	Pine Hollow Extension	0182	0.5	Yes	No	No	No	1	No	Yes	Yes	0	0	0	0	0	Yes	0
Penn Township	Pine Hollow Road Site 1	0183	1.5	No	No	No	Yes	5	No	No	Yes	0	0	0	5	1	No	0
Penn Township	Pine Hollow Road Site 2	0184	1.5	No	No	No	No	0	Yes	Yes	Yes	0	0	0	0	0	No	0
Penn Township	Rt 993 Site 2	0198	0.75	Yes	Yes	No	No	3	Yes	Yes	Yes	0	0	0	0	0	No	0
Penn Township	Simpson Road	0186	0.5	Yes	Yes	No	No	1	No	Yes	Yes	0	0	0	0	0	No	0
Penn Township	Sleepy Hollow Road	0197	0.375	Yes	Yes	Yes	No	3	No	No	No	0	0	0	1	0	Yes	0
Penn Township	Snyder Road	0193	0.25	No	No	No	No	8	No	Yes	No	1	0	0	0	0	No	0
Penn Township	Sutherland Road	0199	0.5	Yes	Yes	No	No	0	No	Yes	Yes	1	0	0	0	0	No	0
Penn Township	Wilderness Road	0194	4	No	Yes	No	No	57	No	Yes	Yes	12	0	3	6	3	Yes	0
Rostraver Township	SR 3001	0125	1	Yes	Yes	Yes	No	28	No	No	Yes	0	0	0	0	0	Yes	0
Rostraver Township	Beazell Road	0219	1	Yes	Yes	No	No	14	Yes	Yes	Yes	0	2	0	0	0	No	0
Rostraver Township	Broad Avenue	0216	0.75	No	Yes	Yes	No	7	No	No	No	1	0	0	0	0	No	0
Rostraver Township	Buddtown Road	0220	2.5	Yes	Yes	No	No	43	Yes	Yes	No	4	1	2	6	0	Yes	0
Rostraver Township	Cedar Creek Road	0206	0.5	No	Yes	No	No	3	Yes	Yes	Yes	0	0	0	1	0	No	0
Rostraver Township	Coal Hollow Road	0210	2.5	Yes	Yes	Yes	No	65	Yes	Yes	Yes	1	0	0	2	0	No	0
Rostraver Township	Collinsburg Road	0212	1	No	Yes	Yes	No	6	Yes	Yes	No	0	1	0	4	0	Yes	0
Rostraver Township	Darr Road	0205	2	Yes	Yes	Yes	No	41	Yes	Yes	Yes	8	2	3	5	0	Yes	0

## Westmoreland County Illegal Dump Survey Waste Characteristics by Municipality\*

Municipality	Site Name	Site Number	Calculated Tons	Bagged Trash	Household Trash	Recyclables	HHW	Tires	Clean Fill	C, D Waste	Yard Waste	White Goods	Electronics	Televisions	Furniture	Mattresses	Vehicle Parts	Car Batteries
Rostraver Township	Lenity School Road	0218	0.75	Yes	Yes	No	No	21	No	Yes	No	0	0	0	1	0	No	0
Rostraver Township	Lutz Run Road	0213	1	Yes	Yes	Yes	No	34	No	No	No	0	1	0	3	0	Yes	0
Rostraver Township	Martin Road	0208	1	Yes	Yes	No	No	7	Yes	No	Yes	0	0	1	2	0	Yes	0
Rostraver Township	Mathews Road	0217	0.5	Yes	Yes	Yes	No	7	No	No	No	0	0	1	0	0	Yes	0
Rostraver Township	Moore's Road	0201	1	Yes	Yes	Yes	No	36	Yes	No	Yes	1	1	1	2	0	Yes	1
Rostraver Township	Mt. Pleasant Road	0214	0.25	No	No	No	No	7	Yes	No	Yes	0	0	0	0	0	No	0
Rostraver Township	Patton Road	0207	7.5	No	Yes	No	No	315	No	Yes	Yes	4	1	3	3	0	No	0
Rostraver Township	Porter Road	0215	2	Yes	Yes	Yes	No	56	Yes	Yes	Yes	1	4	0	3	0	Yes	0
Rostraver Township	St Marys Road	0209	3.5	Yes	Yes	No	No	128	No	Yes	Yes	2	0	0	4	0	Yes	0
Rostraver Township	Troup Road	0211	1	Yes	Yes	No	No	40	No	No	Yes	0	0	0	2	0	No	0
Rostraver Township	Turkey Hollow Road	0203	0.75	Yes	Yes	Yes	No	16	Yes	Yes	Yes	0	0	0	1	0	Yes	0
Rostraver Township	Van Meter Road	0204	0.375	Yes	Yes	No	No	5	No	Yes	Yes	0	0	0	2	0	Yes	0
Rostraver Township	Weddell Drive	0202	0.5	No	No	No	No	14	No	No	No	0	0	0	0	0	No	0
Salem Township	Athena Drive	0223	1	Yes	Yes	Yes	No	1	Yes	Yes	No	0	1	0	3	0	Yes	0
Salem Township	Bowman Road	0230	0.25	Yes	Yes	No	No	4	No	Yes	Yes	0	0	0	0	0	No	0
Salem Township	Church Street	0224	1.25	No	Yes	Yes	No	34	Yes	Yes	Yes	2	2	2	1	0	Yes	0
Salem Township	Davis Road	0227	0.75	Yes	Yes	No	No	8	No	No	Yes	4	0	1	0	0	No	0
Salem Township	Hoffman Heights Road	0233	0.25	No	No	Yes	No	9	No	Yes	No	0	0	0	0	0	No	0
Salem Township	Keith Lane	0228	0.25	No	No	No	No	1	No	No	No	0	0	0	0	0	No	0
Salem Township	Lauffer Mine Road	0222	0.5	No	No	Yes	No	16	No	Yes	Yes	0	0	1	1	0	No	0
Salem Township	Oak Hill Road	0235	0.125	No	No	No	No	2	No	No	No	0	1	1	0	0	No	0
Salem Township	Old Congruity Road	0232	0.25	No	No	Yes	No	4	No	Yes	Yes	0	0	0	0	0	No	0
Salem Township	Quarry Road	0226	1.5	Yes	Yes	No	No	32	No	No	No	4	1	1	4	0	No	0
Salem Township	Rosewood Drive	0225	1	Yes	Yes	No	No	13	No	No	Yes	0	0	1	3	0	Yes	0
Salem Township	Salem Drive	0229	0.5	No	Yes	No	No	3	No	No	No	0	0	0	2	0	Yes	0
Salem Township	Tucker Road	0231	0.25	No	Yes	Yes	No	0	No	No	No	3	0	0	0	0	No	0
Sewickley Township	Angelcuk Road	0200	0.25	Yes	Yes	No	No	2	No	Yes	Yes	0	0	0	0	0	No	0
Sewickley Township	Apples Mill Road	0247	1	No	No	No	No	31	No	No	No	3	0	1	2	2	No	0

## Westmoreland County Illegal Dump Survey Waste Characteristics by Municipality\*

Municipality	Site Name	Site Number	Calculated Tons	Bagged Trash	Household Trash	Recyclables	HHW	Tires	Clean Fill	C, D Waste	Yard Waste	White Goods	Electronics	Televisions	Furniture	Mattresses	Vehicle Parts	Car Batteries
Sewickley Township	Brunazzi Road	0262	0.5	No	Yes	Yes	No	12	Yes	Yes	Yes	0	1	1	0	0	No	0
Sewickley Township	Carnegie Road	0246	1	Yes	No	No	No	38	No	No	Yes	1	1	0	1	0	No	0
Sewickley Township	Cool Springs Road	0248	2	Yes	Yes	Yes	No	55	Yes	Yes	Yes	0	0	1	4	0	Yes	0
Sewickley Township	Deer Road	0253	0.5	No	Yes	No	No	12	No	No	Yes	0	0	0	0	0	Yes	0
Sewickley Township	Falls Road	0257	1	No	Yes	Yes	No	15	Yes	Yes	Yes	2	1	0	0	0	No	0
Sewickley Township	Freeman Road	0239	0.75	Yes	Yes	No	No	8	No	Yes	No	0	0	0	0	0	No	0
Sewickley Township	Gen. Braddock Road	0242	1	Yes	Yes	Yes	No	13	No	No	Yes	0	0	1	2	0	Yes	0
Sewickley Township	Greenhills Road	0250	0.75	No	Yes	No	No	5	No	Yes	No	4	1	0	3	0	No	0
Sewickley Township	Lowber Road	0245	0.25	Yes	Yes	Yes	No	0	Yes	Yes	No	0	0	0	1	0	No	0
Sewickley Township	Pierce Road	0252	3.5	Yes	Yes	Yes	No	107	Yes	Yes	Yes	3	0	3	5	0	Yes	0
Sewickley Township	Pinewood Road	0159	0.25	Yes	Yes	Yes	No	10	No	Yes	No	0	1	0	1	0	No	0
Sewickley Township	Railroad Street	0244	1.25	Yes	Yes	Yes	No	42	Yes	Yes	Yes	1	3	1	4	0	No	0
Sewickley Township	Reservoir Road	0243	1.25	Yes	Yes	Yes	No	50	No	No	Yes	0	2	1	0	0	No	0
Sewickley Township	Scott Haven Road	0162	1	Yes	Yes	Yes	No	38	Yes	Yes	Yes	2	1	0	1	0	Yes	0
Sewickley Township	Shaner Road	0261	1	No	No	No	No	17	No	No	No	2	0	0	2	1	Yes	0
Sewickley Township	Shuglie Hill Road	0237	2	No	No	No	No	55	No	No	No	2	0	1	3	0	Yes	0
Sewickley Township	Slaughter Hollow Road	0249	1	Yes	Yes	Yes	No	5	No	No	No	1	1	0	1	0	No	0
Sewickley Township	SR 3047	0238	1	No	No	No	No	21	No	No	No	2	0	0	0	2	Yes	0
Sewickley Township	Tomajko Road	0254	1	Yes	Yes	Yes	No	26	Yes	Yes	Yes	0	2	0	0	0	Yes	0
Sewickley Township	Turkey Farm Road	0241	0.5	Yes	Yes	Yes	No	7	No	No	Yes	0	0	2	1	0	Yes	0
Sewickley Township	Volk Road	0260	2	Yes	Yes	No	No	14	No	Yes	Yes	1	1	0	0	0	No	0
Sewickley Township	Wallace Run Road	0240	0.5	Yes	Yes	No	No	18	No	No	Yes	1	0	0	0	0	No	0
Sewickley Township	Whyel Road	0251	0.75	Yes	Yes	No	No	32	No	No	No	1	0	3	2	0	No	0
Sewickley Township	Yukon Reservoir Road	0255	2.5	Yes	Yes	No	No	85	Yes	Yes	Yes	3	0	1	4	0	No	0
Sewickley Township	Yukon Road Site 1	0236	1.5	No	Yes	Yes	No	18	No	Yes	No	1	0	0	4	0	No	0
Sewickley Township	Yukon Road Site 2	0256	0.5	Yes	No	No	No	9	Yes	Yes	No	0	0	0	0	0	No	0
South Huntingdon Townshi	Alberts Road	0270	5	Yes	Yes	Yes	No	91	No	No	Yes	0	1	1	15	1	Yes	0
South Huntingdon Townshi	Barren Run Road	0280	0.5	Yes	No	No	No	12	No	Yes	No	1	0	0	0	0	Yes	0

## Westmoreland County Illegal Dump Survey Waste Characteristics by Municipality\*

Municipality	Site Name	Site Number	Calculated Tons	Bagged Trash	Household Trash	Recyclables	HHW	Tires	Clean Fill	C, D Waste	Yard Waste	White Goods	Electronics	Televisions	Furniture	Mattresses	Vehicle Parts	Car Batteries
South Huntingdon Townshi	Boy Scout Camp Road	0279	0.125	No	No	No	No	1	No	No	No	0	0	0	0	0	Yes	0
South Huntingdon Townshi	Buckyard Hill Road	0271	2	No	Yes	Yes	No	48	No	Yes	No	0	1	0	4	0	Yes	0
South Huntingdon Townshi	Commer Road	0274	1.75	Yes	Yes	Yes	No	60	Yes	Yes	Yes	2	4	2	1	0	Yes	0
South Huntingdon Townshi	Eureka Hill Road	0267	0.5	No	No	No	No	2	Yes	Yes	No	0	1	1	2	0	No	0
South Huntingdon Townshi	Forsythe Road	0273	0.75	Yes	Yes	No	No	9	No	No	No	0	1	0	4	0	Yes	0
South Huntingdon Townshi	Hoffman Road	0266	3	Yes	Yes	Yes	No	114	Yes	Yes	Yes	2	1	5	2	0	Yes	0
South Huntingdon Townshi	Mt. Etna Road	0264	0.5	No	No	No	No	1	No	Yes	No	1	0	0	1	0	No	0
South Huntingdon Townshi	Orisik Hollow Road	0268	0.5	No	No	No	No	1	Yes	No	No	1	0	0	0	0	Yes	0
South Huntingdon Townshi	Painter Road	0221	1	No	Yes	Yes	No	13	Yes	Yes	Yes	4	0	0	0	0	Yes	0
South Huntingdon Townshi	Reduction Road	0276	1	Yes	No	Yes	No	30	Yes	Yes	No	1	0	1	1	0	No	0
South Huntingdon Townshi	Sager Road	0263	1.25	Yes	Yes	Yes	No	30	No	Yes	No	3	1	1	0	1	Yes	0
South Huntingdon Townshi	Skyline Drive	0278	0.75	Yes	Yes	Yes	No	12	No	No	No	0	0	1	1	0	No	0
South Huntingdon Townshi	Spring Street	0275	1	Yes	Yes	Yes	No	20	No	Yes	No	1	0	0	0	0	No	0
South Huntingdon Townshi	SR 3029	0269	0.5	Yes	No	No	No	10	Yes	Yes	Yes	0	0	0	0	0	No	0
South Huntingdon Townshi	State Hill Road	0265	0.25	Yes	Yes	Yes	No	1	No	No	Yes	0	0	0	0	0	No	0
South Huntingdon Townshi	Still Wagon Drive	0272	0.5	No	No	No	No	6	No	Yes	No	0	0	0	0	0	No	0
St. Clair Township	10th Street	0281	0.75	No	Yes	No	No	0	Yes	No	Yes	0	0	0	0	0	No	0
St. Clair Township	Boswell Road Site 1	0283	4	No	No	No	No	0	No	Yes	No	0	0	0	0	0	No	0
St. Clair Township	Boswell Road Site 2	0285	0.375	Yes	Yes	No	No	8	No	No	No	0	0	0	0	0	No	0
St. Clair Township	Robb Road	0284	0.5	Yes	Yes	Yes	No	0	No	No	Yes	0	0	0	0	0	No	0
St. Clair Township	Sugar Run Road	0282	1.5	No	No	No	No	12	No	No	Yes	0	0	0	0	0	No	0
Unity Township	Bell Church Memorial Road	0290	0.5	No	Yes	No	No	8	No	Yes	No	0	0	0	0	0	No	0
Unity Township	Bennetts Road	0302	0.25	No	No	No	No	8	No	No	No	0	0	0	0	0	No	0
Unity Township	Buffenmeyer Road	0295	0.25	Yes	Yes	No	No	14	No	Yes	No	0	0	0	1	0	No	0
Unity Township	Carney Road Site 1	0297	0.5	Yes	Yes	No	No	2	No	Yes	No	0	0	0	1	1	No	0
Unity Township	Carney Road Site 2	0298	1	Yes	Yes	No	No	15	No	Yes	Yes	0	0	0	1	0	No	0
Unity Township	Cemetery Road	0287	0.25	No	No	Yes	No	3	No	No	No	0	0	0	0	0	No	0
Unity Township	Hemmingway Drive	0304	2	No	Yes	No	No	0	Yes	Yes	Yes	0	0	0	0	0	No	0

## Westmoreland County Illegal Dump Survey Waste Characteristics by Municipality\*

Municipality	Site Name	Site Number	Calculated Tons	Bagged Trash	Household Trash	Recyclables	HHW	Tires	Clean Fill	C, D Waste	Yard Waste	White Goods	Electronics	Televisions	Furniture	Mattresses	Vehicle Parts	Car Batteries
Unity Township	Johnson Road	0305	0.5	No	No	No	No	6	No	Yes	No	0	0	0	0	0	No	0
Unity Township	Latrobe Crabtree Road	0123	1	Yes	Yes	No	No	16	No	Yes	No	1	2	0	2	2	No	0
Unity Township	Lauralyn Drive	0296	1	Yes	Yes	No	No	0	Yes	Yes	No	1	0	0	0	0	No	0
Unity Township	Lemmon Road	0300	0.25	No	No	No	No	6	Yes	Yes	No	0	0	0	0	0	No	0
Unity Township	Longs Road	0288	1.25	Yes	Yes	No	No	0	Yes	Yes	Yes	1	0	0	1	0	No	0
Unity Township	Luxor Road	0286	1	Yes	Yes	No	No	2	Yes	Yes	No	0	0	2	0	0	Yes	0
Unity Township	Miskovitch Road	0301	2.5	No	Yes	No	No	16	No	Yes	No	0	0	0	2	0	No	0
Unity Township	Possum Hollow Road	0293	0.5	No	Yes	No	No	6	No	No	No	0	0	0	0	1	No	0
Unity Township	Quarry Road	0292	6	Yes	Yes	Yes	No	148	Yes	Yes	No	7	1	3	6	6	Yes	0
Unity Township	Rifle Road	0299	0.5	Yes	Yes	No	No	15	No	Yes	No	0	0	0	0	0	No	0
Unity Township	Route 130	0127	1	No	Yes	No	No	40	No	No	No	1	1	0	0	0	No	0
Unity Township	Route 982	0291	0.5	No	Yes	No	No	2	No	Yes	No	0	0	0	2	1	Yes	0
Unity Township	Shinsky Road	0303	1	Yes	Yes	Yes	No	28	No	Yes	Yes	0	0	0	0	0	No	0
Unity Township	Twin Lakes Road	0294	0.25	Yes	Yes	No	No	0	No	Yes	No	0	0	0	0	0	No	0
Unity Township	Wildcat Way	0289	0.5	Yes	Yes	No	No	5	Yes	Yes	Yes	0	0	0	1	1	No	0
Unity Township	Windmere Road	0306	2	Yes	Yes	No	No	15	Yes	Yes	Yes	1	4	1	4	2	No	0
Upper Burrell Township	Guyer Road	0308	0.25	Yes	Yes	No	No	3	No	No	No	0	0	0	0	0	No	0
Upper Burrell Township	Lower Drennen Road	0310	2.5	No	No	No	No	13	No	Yes	No	5	0	25	5	0	No	0
Upper Burrell Township	Menk Road	0312	1.5	No	No	No	No	2	Yes	Yes	No	0	0	0	0	0	Yes	0
Upper Burrell Township	Myers Road	0314	1.25	Yes	Yes	Yes	No	36	No	Yes	Yes	0	0	0	1	0	No	0
Upper Burrell Township	Oak Lake Road	0307	0.125	Yes	No	Yes	No	0	No	No	Yes	0	0	0	0	0	Yes	0
Upper Burrell Township	Rich Hill Road	0309	0.125	No	Yes	No	No	0	No	No	Yes	0	0	1	0	0	No	0
Upper Burrell Township	Upper Drennen Road	0311	2	No	No	No	No	32	No	No	No	8	0	0	3	1	No	0
Upper Burrell Township	Whitten Hollow Road	0315	1.5	Yes	No	No	No	41	No	Yes	Yes	3	0	2	0	0	No	0
Washington Township	Echo Ridge Road	0317	0.25	No	No	No	No	10	No	No	No	0	0	0	0	0	No	0
Washington Township	Fox Road	0316	0.5	Yes	No	No	No	4	Yes	Yes	Yes	1	0	0	0	0	No	0
Washington Township	Kiski Park Drive	0322	0.5	Yes	No	No	No	12	No	No	No	0	1	0	1	0	Yes	0
Washington Township	Pleasant View Road	0320	0.375	No	Yes	No	No	1	No	Yes	Yes	0	0	2	2	0	Yes	0

Westmoreland County Illegal Dump Survey Waste Characteristics by Municipality\*

Municipality	Site Name	Site Number	Calculated Tons	Bagged Trash	Household Trash	Recyclables	HHW	Tires	Clean Fill	C, D Waste	Yard Waste	White Goods	Electronics	Televisions	Furniture	Mattresses	Vehicle Parts	Car Batteries
Washington Township	Route 66A	0318	1	Yes	Yes	Yes	No	5	Yes	Yes	Yes	0	0	0	0	0	No	0
Washington Township	Yockey Road	0319	0.75	Yes	Yes	Yes	No	11	No	Yes	Yes	0	1	1	1	0	No	0

**Total Number of Sites:**       **Total Calculated Tons:**

\* Characteristics assessed at time of survey were based on what was visible.

### Illegal Dumpsite Characteristics Summary Chart by County

Dumpsite Characteristics	Allegheny	Adams	Armstrong	Bedford	Berks	Butler	Centre	Clarion	Columbia	Crawford
Total Sites Surveyed	202	116	176	128	100	217	56	102	39	82
Estimated Tons	344	218	585	870	185	317	128	263	382	115
<b>Location Demographics</b>										
Rural	15%	94%	99%	90%	73%	88%	96%	100%	100%	95%
Suburban	70%	6%	1%	10%	25%	11%	4%	0%	0%	5%
Urban	15%	0%	0%	0%	2%	1%	0%	0%	0%	0%
<b>Visible from Road</b>										
Yes	62%	35%	37%	70%	63%	60%	73%	52%	85%	48%
No	11%	22%	11%	7%	10%	6%	7%	13%	2%	33%
Partial	27%	42%	52%	23%	27%	34%	20%	35%	13%	19%
<b>Distance from Waterway</b>										
Directly In Waterway/Wetlands	24%	9%	14%	6%	7%	16%	5%	6%	12%	6%
Within 50 Feet and/or Directly in Waterway/Wetlands	45%	35%	32%	22%	37%	27%	16%	15%	32%	43%
Over 50 Feet or No Waterway	55%	65%	68%	78%	63%	73%	13%	85%	68%	57%
<b>Road Type</b>										
State	37%	22%	8%	24%	18%	3%	18%	6%	13%	6%
Municipal/County	49%	64%	90%	73%	81%	97%	67%	93%	87%	93%
Forest/Park	0%	13%	1%	0%	1%	0%	13%	1%	0%	1%
Private/Undetermined	14%	1%	1%	3%	0%	0%	2%	0%	0%	0%
<b>Terrain</b>										
Flat	52%	65%	10%	24%	30%	15%	32%	12%	23%	28%
Gently Sloped	22%	22%	20%	31%	24%	29%	27%	26%	41%	28%
Medium Sloped	14%	10%	28%	18%	28%	33%	20%	27%	23%	24%
Steep	12%	3%	52%	27%	18%	23%	21%	34%	13%	20%

## Illegal Dumpsite Characteristics Summary Chart by County

Dumpsite Characteristics	Cumberland	Dauphin	Elk	Erie	Fayette	Forest	Franklin	Fulton	Greene	Indiana
Total Sites Surveyed	37	138	79	83	163	15	128	19	49	114
Estimated Tons	132	468	119	121	736	64	181	169	450	680
<b>Location Demographics</b>										
Rural	78%	61%	96%	71%	93%	100%	77%	100%	100%	99%
Suburban	19%	16%	1%	16%	7%	0%	13%	0%	0%	1%
Urban	3%	23%	3%	13%	0%	0%	10%	0%	0%	0%
<b>Visible from Road</b>										
Yes	46%	53%	71%	53%	73%	33%	33%	90%	84%	53%
No	11%	10%	8%	27%	10%	34%	14%	5%	8%	31%
Partial	43%	37%	21%	20%	17%	33%	53%	5%	8%	16%
<b>Distance from Waterway</b>										
Directly In Waterway/Wetlands	11%	10%	7%	19%	16%	0%	13%	0%	8%	15%
Within 50 Feet and/or Directly in Waterway/Wetlands	24%	25%	23%	30%	37%	13%	49%	5%	22%	37%
Over 50 Feet or No Waterway	76%	75%	77%	70%	63%	87%	51%	95%	78%	63%
<b>Road Type</b>										
State	11%	8%	23%	20%	24%	33%	23%	47%	4%	4%
Municipal/County	89%	76%	66%	78%	72%	40%	64%	48%	94%	90%
Forest/Park	0%	0%	7%	0%	0%	27%	12%	5%	0%	0%
Private/Undetermined	0%	16%	4%	2%	4%	0%	1%	0%	2%	6%
<b>Terrain</b>										
Flat	14%	46%	26%	45%	32%	40%	36%	26%	22%	25%
Gently Sloped	32%	20%	37%	22%	17%	0%	35%	10%	29%	20%
Medium Sloped	32%	9%	23%	14%	21%	20%	14%	32%	27%	28%
Steep	22%	25%	14%	19%	30%	40%	14%	32%	22%	27%

### Illegal Dumpsite Characteristics Summary Chart by County

Dumpsite Characteristics	Jefferson	Lackawanna	Lancaster	Lawrence	Luzerne	McKean	Mercer	Montgomery	Northumberland	Perry
Total Sites Surveyed	67	92	16	31	159	73	143	19	125	105
Estimated Tons	541	424	74	112	1723	165.5	154	17	1634	107
<b>Location Demographics</b>										
Rural	100%	45%	87%	68%	75%	100%	99%	68%	99%	100%
Suburban	0%	30%	13%	19%	23%	0%	1%	11%	1%	0%
Urban	0%	25%	0%	13%	2%	0%	0%	21%	0%	0%
<b>Visible from Road</b>										
Yes	85%	66%	56%	71%	59%	52%	60%	84%	62%	79%
No	15%	8%	6%	3%	18%	29%	13%	0%	8%	9%
Partial	0%	26%	38%	26%	23%	19%	27%	16%	30%	12%
<b>Distance from Waterway</b>										
Directly In Waterway/Wetlands	12%	7%	13%	26%	5%	12%	13%	0%	11%	5%
Within 50 Feet and/or Directly in Waterway/Wetlands	25%	23%	31%	48%	11%	26%	34%	16%	19%	39%
Over 50 Feet or No Waterway	75%	77%	69%	52%	89%	74%	66%	84%	81%	61%
<b>Road Type</b>										
State	14%	32%	6%	20%	32%	29%	5%	11%	16%	23%
Municipal/County	82%	68%	88%	74%	32%	60%	94%	89%	50%	77%
Forest/Park	0%	0%	0%	3%	0%	11%	0%	0%	0%	0%
Private/Undetermined	4%	0%	6%	3%	36%	0%	1%	0%	34%	0%
<b>Terrain</b>										
Flat	54%	47%	44%	32%	40%	10%	55%	79%	31%	29%
Gently Sloped	25%	15%	19%	19%	32%	31%	20%	0%	29%	34%
Medium Sloped	9%	13%	25%	23%	17%	18%	18%	0%	18%	17%
Steep	12%	25%	12%	26%	11%	41%	7%	21%	22%	20%

### Illegal Dumpsite Characteristics Summary Chart by County

Dumpsite Characteristics	Schuylkill	Snyder	Somerset	Venango	Warren	Washington	Westmoreland
Total Sites Surveyed	74	45	210	174	59	126	310
Estimated Tons	523	58	543	386	292	317	335
<b>Location Demographics</b>							
Rural	96%	0%	95%	98%	95%	100%	89%
Suburban	4%	0%	5%	2%	5%	0%	8%
Urban	0%	100%	0%	0%	0%	0%	3%
<b>Visible from Road</b>							
Yes	47%	56%	42%	90%	49%	60%	83%
No	7%	11%	22%	2%	12%	27%	6%
Partial	46%	33%	36%	8%	39%	13%	11%
<b>Distance from Waterway</b>							
Directly In Waterway/Wetlands	5%	16%	5%	13%	7%	6%	31%
Within 50 Feet and/or Directly in Waterway/Wetlands	28%	36%	15%	44%	15%	41%	44%
Over 50 Feet or No Waterway	72%	64%	85%	56%	84%	59%	56%
<b>Road Type</b>							
State	42%	40%	27%	19%	14%	77%	26%
Municipal/County	58%	60%	72%	78%	76%	23%	73%
Forest/Park	0%	0%	1%	3%	10%	0%	>1%
Private/Undetermined	0%	0%	0%	0%	0%	0%	1%
<b>Terrain</b>							
Flat	43%	47%	33%	26%	25%	48%	24%
Gently Sloped	23%	31%	20%	23%	14%	43%	25%
Medium Sloped	14%	7%	23%	25%	24%	7%	26%
Steep	20%	15%	24%	26%	37%	2%	25%

## Westmoreland County Illegal Dumpsite Survey Acknowledgements

Produced by PA CleanWays

Sandy Carlson, Surveyor, PA CleanWays  
William Beaver, Surveyor, PA CleanWays

Yongfei Zao, University Center for Social and Urban Research, University of Pittsburgh

A special thanks to the rest of the PA CleanWays staff for their various contributions of report design, data management, and editing.

A special thanks to Westmoreland Cleanways for their assistance on this project.

**This report was produced with funding through:**



**PA CleanWays**  
105 West Fourth Street, Greensburg, PA 15601  
Phone: 724-836-4121 • Toll Free: 877-772-3673  
Fax: 724-836-1980 • [www.pacleanways.org](http://www.pacleanways.org)